







Wellesley Grand Tour





 Route



Wellesley Trails

www.wellesleytrails.org

-  **Brook Path** (pink arrows)
-  **Charles River Path** (red arrows)
-  **Crosstown Trail** (green arrows)
-  **Guernsey Path** (orange arrows)
-  **Sudbury Path** (blue arrows)
-  **Woodland Trails** (purple arrows)

 **Open Space**
 **Water**
 **Parking**
 **T Stations**

For further information on Woodland Trails see *Walks in Wellesley* published by the Wellesley Conservation Council

0 0.5 1 Mile

6.16.21