










### One Beacon Street

1 Beacon St, Boston, MA 02108








#### Get on I-90 W from Congress St

6 min (1.3 mi)

-  1. Head east on Beacon St toward Freedom Trail  
98 ft
-  2. Continue straight onto School St  
0.1 mi
-  3. Turn left onto Washington St  
108 ft
-  4. Turn right onto Water St  
463 ft
-  5. Turn right onto Congress St  
0.3 mi
-  6. Use the 2nd from the right lane to turn right onto Purchase St  
49 ft
-  7. Use the left lane to take the I-93 S ramp to I-90 W/Quincy/Worcester  
0.5 mi
-  8. Keep right at the fork, follow signs for Interstate 90 W  
417 ft
-  9. Keep right, follow signs for Route 90 W/Mass Pike/Worcester and merge onto I-90 W  
0.2 mi

#### Follow I-90 W and I-95 S to Wellesley. Take exit 20B from I-95 S

16 min (14.0 mi)


-  10. Merge onto I-90 W  
 Partial toll road  
3.0 mi
-  11. Keep left to stay on I-90 W  
 Toll road  
8.1 mi
-  12. Take exit 15A toward I-95 S  
 Toll road  
0.3 mi
-  13. Use the right lanes to continue toward I-95 S  
0.2 mi

-  14. Keep right at the fork, follow signs for I-95 S/State Route 128 S/Cape Cod/S Shore and merge onto I-95 S 2.3 mi


---

-  15. Take exit 20B to merge onto MA-9 W/Worcester St toward Framingham/Worcester 0.2 mi


**Continue on MA-9 W. Drive to Worcester St**

-  16. Merge onto MA-9 W/Worcester St 3 min (1.1 mi)



---

-  17. Take the Cedar St exit toward Needham/Dover 0.6 mi

---

-  18. Turn right onto Cedar St 0.1 mi

---

-  19. Turn left onto Worcester St (signs for MA-9 E/Boston/Brookline) 456 ft
  -  Destination will be on the right

---

- 0.3 mi

## 136 Worcester St

Wellesley Hills, MA 02481

These directions are for planning purposes only. You may find that construction projects, traffic, weather, or other events may cause conditions to differ from the map results, and you should plan your route accordingly. You must obey all signs or notices regarding your route.