TOWN OF WELLESLEY

MASSACHUSETTS

TOWN PLANS

WELLESLEY GIS

- Lot Corner
- Property Bound
- 5-A Parcel Number (Current Map)
- 25 Parcel Number (Other Map)
- 99 Building Number
- 129.67' Lot Dimension

TOWN OF WELLESLEY
MASSACHUSETTS

TOWN INDEX MAP

Prepared by
Information Technology Department
GIS Office

March 2020

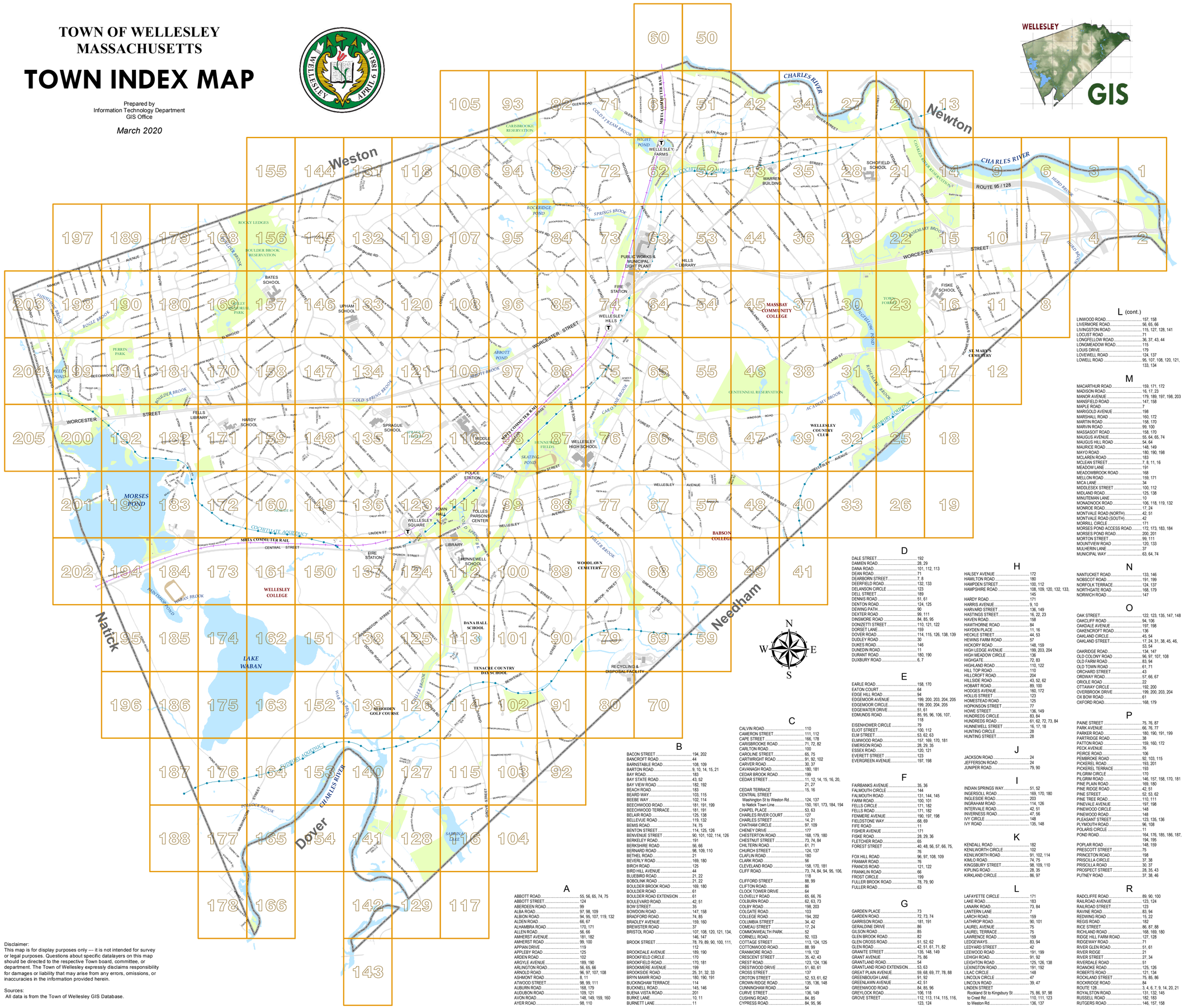

A

ABBOTT ROAD 55, 56, 65, 74, 75
ABBOTT STREET 124
ABERDEEN ROAD 99
ALBA ROAD 97, 98, 109
ALBION ROAD 94, 95, 107, 119, 132
ALDEN ROAD 49
ALHAMBRA ROAD 170, 171
ALLEN ROAD 56, 66
AMHERST AVENUE 181, 182
AMHERST ROAD 99, 100
APPIAN DRIVE 119
APPLEBY ROAD 125
ARDEN ROAD 102
ARGYLE AVENUE 189, 190
ARLINGTON ROAD 56, 65, 66
ARNOLD ROAD 96, 97, 107, 108
ASHMONT ROAD 8, 11
ATWOOD STREET 98, 99, 111
AUBURN ROAD 168, 179
AUDUBON ROAD 109, 121
AVON ROAD 148, 149, 159, 160
AYER ROAD 98, 110

B

BACON STREET 194, 202
BANCROFT ROAD 44
BARNSTABLE ROAD 108, 109
BARTON ROAD 9, 10, 14, 15, 21
BAY ROAD 183
BAY STATE ROAD 43, 52
BAY VIEW ROAD 182, 192
BEACH ROAD 183
BEARD WAY 103, 115
BEEBE WAY 102, 114
BEECHWOOD ROAD 181, 191, 199
BEECHWOOD TERRACE 181, 191
BELAIR ROAD 125, 138
BELLEVUE ROAD 119, 132
BEMIS ROAD 74, 75
BENTON STREET 114, 125, 126
BERVENIE STREET 90, 101, 102, 114, 126
BERKELEY ROAD 191
BERKSHIRE ROAD 56, 66
BERNARD ROAD 98, 109, 110
BETHEL ROAD 21
BEVERLY ROAD 169, 180
BIRCH ROAD 125
BIRD HILL AVENUE 44
BLUEBIRD ROAD 21, 22
BOBOLINK ROAD 21, 22
BOULDER BROOK ROAD 169, 180
BOULDER ROAD 61
BOULDER ROAD EXTENSION 61
BOULEVARD ROAD 42, 51
BOW STREET 35
BOWDOIN ROAD 147, 158
BRADFORD ROAD 74, 85
BRADLEY AVENUE 159, 160
BREWSTER ROAD 37
BRISTOL ROAD 107, 108, 120, 121, 134, 146, 147
BROOK STREET 78, 79, 89, 90, 100, 111, 112
BROOKDALE AVENUE 189, 190
BROOKFIELD CIRCLE 170
BROOKFIELD ROAD 170, 181
BROOKMERE AVENUE 199
BROOKSIDE ROAD 25, 31, 32, 33
BRYN MAWR ROAD 180, 190, 191
BUCKINGHAM TERRACE 114
BUCKNELL ROAD 145, 146
BUENA VISTA ROAD 201
BURKE LANE 10, 11
BURNETT LANE 11

C

CALVIN ROAD 110
CAMERON STREET 111, 112
CAPE STREET 166, 178
CARISBROOKE ROAD 71, 72, 82
CARLTON ROAD 100
CAROLINE STREET 65, 75
CARTWRIGHT ROAD 91, 92, 102
CARVER ROAD 30, 37
CAVANAGH ROAD 180, 181
CEDAR BROOK ROAD 199
CEDAR STREET 11, 12, 14, 15, 16, 20, 21, 27
CEDAR TERRACE 15, 16
CENTRAL STREET
Washington St to Weston Rd 124, 137
to Natick Town Line 150, 151, 173, 184, 194
CHAPEL PLACE 53, 63
CHARLES RIVER COURT 127
CHARLES STREET 14, 21
CHATHAM CIRCLE 97, 109
CHENEY DRIVE 177
CHESTNUT ROAD 168, 179, 180
CHESTNUT STREET 73, 74, 84
CHILTERN ROAD 61, 71
CHURCH STREET 124, 137
CLAFLIN ROAD 180
CLARK ROAD 56
CLEVELAND ROAD 158, 170, 181
CLIFF ROAD 73, 74, 84, 94, 95, 106, 118
CLIFFORD STREET 86, 89
CLIFTON ROAD 86
CLOCK TOWER DRIVE 64
CLOVELLY ROAD 65, 66, 76
COLBURN ROAD 62, 63, 73
COLBY ROAD 198, 203
COLGATE ROAD 103
COLLEGE ROAD 194, 202
COLUMBIA STREET 34, 42
COMEAU STREET 17, 24
COMMONWEALTH PARK 52
CORNELL ROAD 92, 103
COTTAGE STREET 113, 124, 125
COTTONWOOD ROAD 88, 99
CRANMORE ROAD 119, 132
CRESCENT STREET 35, 42, 43
CREST ROAD 123, 124, 136
CRESTWOOD DRIVE 51, 60, 61
CROSS STREET 137
CROTON STREET 52, 53, 61, 62
CROWN RIDGE ROAD 135, 136, 148
CUNNINGHAM ROAD 54
CURVE STREET 136, 149
CUSHING ROAD 84, 85
CYPRESS ROAD 84, 95, 96

D

DALE STREET 192
DAMIEN ROAD 28, 29
DANA ROAD 101, 102, 113
DEAN ROAD 71
DEARBORN STREET 7, 8
DEERFIELD ROAD 132, 133
DELANSON CIRCLE 123
DELL STREET 189
DENNIS ROAD 51, 61
DENTON ROAD 124, 125
DEWING PATH 90
DEXTER ROAD 99, 111
DINSMORE ROAD 84, 85, 95
DONIZETTI STREET 110, 121, 122
DORSET LANE 159
DOVER ROAD 114, 115, 126, 138, 139
DUDLEY ROAD 30
DUKES ROAD 146
DUNEDIN ROAD 11
DURANT ROAD 180, 190
DUXBURY ROAD 6, 7

E

EARLE ROAD 158, 170
EATON COURT 64
EDGE HILL ROAD 94
EDGEMOOR AVENUE 199, 200, 203, 204, 205
EDGEMOOR CIRCLE 199, 200, 204, 205
EDGEWATER DRIVE 51, 61
EDMUNDS ROAD 85, 95, 96, 106, 107, 118
EISENHOWER CIRCLE 79
ELIOT STREET 100, 112
ELM STREET 53, 62, 63
ELMWOOD ROAD 157, 169, 170, 181
EMERSON ROAD 28, 29, 35
ESSEX ROAD 120, 121
EVERETT STREET 123
EVERGREEN AVENUE 197, 198

F

FAIRBANKS AVENUE 35, 36
FALMOUTH CIRCLE 144
FALMOUTH ROAD 131, 144, 145
FARM ROAD 100, 101
FELLS CIRCLE 171, 182
FELLS ROAD 171, 182
FENMERE AVENUE 190, 197, 198
FIELDSTONE WAY 68, 69
FIFE ROAD 11
FISHER AVENUE 171
FISKE ROAD 28, 29, 36
FLETCHER ROAD 65
FOREST STREET 40, 48, 56, 57, 66, 75, 76
FOX HILL ROAD 96, 97, 108, 109
FRAMAR ROAD 76
FRANCIS ROAD 121, 122
FRANKLIN ROAD 66
FROST CIRCLE 199
FULLER BROOK ROAD 78, 79, 90
FULLER ROAD 63

G

GARDEN PLACE 73
GARDEN ROAD 72, 73, 74
GARRISON ROAD 181, 191
GERALDINE DRIVE 86
GILSON ROAD 85
GLEN BROOK ROAD 82
GLEN CROSS ROAD 51, 52, 62
GLEN ROAD 42, 51, 61, 71, 82
GRANITE STREET 135, 148, 149
GRANT AVENUE 75, 86
GRANTLAND ROAD 54
GRANTLAND ROAD EXTENSION 53, 63
GREAT PLAIN AVENUE 59, 68, 69, 77, 78, 88
GREENBOUGH LANE 91, 92
GREENLAWN AVENUE 42, 51
GREENWOOD ROAD 84, 85, 96
GREYLOCK ROAD 106, 118
GROVE STREET 112, 113, 114, 115, 116, 123, 124

H

HALSEY AVENUE 172
HAMILTON ROAD 180
HAMPDEN STREET 100, 112
HAMPSHIRE ROAD 108, 109, 120, 132, 133, 145
HARDY ROAD 171
HARRIS AVENUE 9, 10
HARVARD STREET 136, 149
HASTINGS STREET 16, 22, 23
HAVEN ROAD 158
HAWTHORNE ROAD 84
HAYDEN PLACE 11, 16
HECKLE STREET 44, 53
HEWINS FARM ROAD 57
HICKORY ROAD 148, 159
HIGH LEDGE AVENUE 199, 203, 204
HIGH MEADOW CIRCLE 136
HIGHGATE 72, 83
HIGHLAND ROAD 110, 122
HILL TOP ROAD 110
HILLCROFT ROAD 204
HILLSIDE ROAD 43, 52, 62
HOBART ROAD 89, 100
HODGES AVENUE 160, 172
HOLLIS STREET 123
HOMESTEAD ROAD 125
HOPKINSON STREET 77
HOWE STREET 136, 149
HUNDREDS CIRCLE 83, 84
HUNDREDS ROAD 61, 62, 72, 73, 84
HUNNEWELL STREET 16, 17, 18
HUNTING CIRCLE 28
HUNTING STREET 28

J

JACKSON ROAD 24
JEFFERSON ROAD 24
JUNIPER ROAD 79, 90

I

INDIAN SPRINGS WAY 51, 52
INGERSOLL ROAD 169, 170, 180
INGLESIDE ROAD 203
INGRAHAM ROAD 114, 126
INTERVALE ROAD 42, 51
INVERNESS ROAD 47, 56
IVY CIRCLE 148
IVY ROAD 135, 148

K

KENDALL ROAD 182
KENILWORTH CIRCLE 102
KENILWORTH ROAD 91, 102, 114
KIMLO ROAD 74, 75
KINGSBURY STREET 98, 109, 110
KIPLING ROAD 28, 35
KIRKLAND CIRCLE 86, 97

L

LAFAYETTE CIRCLE 171
LAKE ROAD 183
LANARK ROAD 73, 84
LANTERN LANE 7
LARCH ROAD 159
LATHROP ROAD 90, 101
LAUREL AVENUE 75
LAUREL TERRACE 75
LAWRENCE ROAD 159
LEDGEWAYS 83, 94
LEDYARD STREET 42
LEEWOOD ROAD 191, 199
LEHIGH ROAD 91, 92
LEIGHTON ROAD 125, 126, 138
LEXINGTON ROAD 191, 192
LILAC CIRCLE 148
LINCOLN CIRCLE 47
LINCOLN ROAD 39, 47
LINDEN STREET
Rockland St to Kingsbury St 75, 86, 97, 98
to Crest Rd 110, 111, 123
to Weston Rd 136, 137

L (cont.)

LINWOOD ROAD 157, 158
LIVERMORE ROAD 56, 65, 66
LIVINGSTON ROAD 115, 127, 128, 141
LOCUST ROAD 71
LONGFELLOW ROAD 36, 37, 43, 44
LONGMEADOW ROAD 115
LOUIS DRIVE 179
LOVEWELL ROAD 124, 137
LOWELL ROAD 95, 107, 108, 120, 121, 133, 134

M

MACARTHUR ROAD 159, 171, 172
MADISON ROAD 16, 17, 23
MANOR AVENUE 179, 189, 197, 198, 203
MANSFIELD ROAD 147, 158
MAPLE ROAD 7
MARIGOLD AVENUE 198
MARSHALL ROAD 160, 172
MARTIN ROAD 158, 170
MARVIN ROAD 99, 100
MASSASOIT ROAD 158, 170
MAUGUS AVENUE 55, 64, 65, 74
MAUGUS HILL ROAD 54, 64
MAURICE ROAD 148, 149
MAYO ROAD 180, 190, 198
MCLAREN ROAD 183
MCLEAN STREET 7, 8, 11, 16
MEADOW LANE 191
MEADOWBROOK ROAD 168
MELLON ROAD 159, 171
MICA LANE 34
MIDDLESEX STREET 100, 112
MIDLAND ROAD 125, 138
MINUTEMAN LANE 10
MONADNOCK ROAD 106, 118, 119, 132
MONROE ROAD 17, 24
MONTVALE ROAD (NORTH) 42, 51
MONTVALE ROAD (SOUTH) 42
MORRILL CIRCLE 171
MORSES POND ACCESS ROAD 172, 173, 183, 184
MORSES POND ROAD 200, 201
MORTON STREET 99, 111
MOUNTVIEW ROAD 120, 133
MULHERIN LANE 37
MUNICIPAL WAY 63, 64, 74

N

NANTUCKET ROAD 133, 146
NOBSCOT ROAD 191, 199
NORFOLK TERRACE 124, 137
NORTHGATE ROAD 168, 179
NORWICH ROAD 147

O

OAK STREET 122, 123, 135, 147, 148
OAKCLIFF ROAD 94, 106
OAKDALE AVENUE 197, 198
OAKENCROFT ROAD 136
OAKLAND CIRCLE 45, 54
OAKLAND STREET 17, 24, 31, 38, 45, 46, 53, 54
OAKRIDGE ROAD 134, 147
OLD COLONY ROAD 96, 97, 107, 108
OLD FARM ROAD 83, 94
OLD TOWN ROAD 61, 71
ORCHARD STREET 43
ORDWAY ROAD 57, 66, 67
ORIOLE ROAD 22
OTTAWAY CIRCLE 192, 200
OVERBROOK DRIVE 199, 200, 203, 204
OX BOW ROAD 61
OXFORD ROAD 168, 179

P

PAINE STREET 75, 76, 87
PARK AVENUE 66, 76, 77
PARKER ROAD 180, 190, 191, 199
PARTRIDGE ROAD 38
PATTON ROAD 159, 160, 172
PECK AVENUE 76
PEIRCE ROAD 106
PEMBROKE ROAD 92, 103, 115
PICKEREL ROAD 193, 201
PICKEREL TERRACE 193
PILGRIM CIRCLE 170
PILGRIM ROAD 146, 157, 158, 170, 181
PINE PLAIN ROAD 169, 180
PINE RIDGE ROAD 42, 51
PINE STREET 52, 53, 62
PINE TREE ROAD 110, 111
PINEVALE AVENUE 197, 198
PINEWOOD CIRCLE 148
PINEWOOD ROAD 148
PLEASANT STREET 123, 135, 136
PLYMOUTH ROAD 96, 108
POLARIS CIRCLE 11
POND ROAD 164, 176, 185, 186, 187, 194, 195
POPLAR ROAD 148, 159
PRESCOTT STREET 75
PRINCETON ROAD 198
PRISCILLA CIRCLE 37, 38
PRISCILLA ROAD 30, 37
PROSPECT STREET 28, 35, 43
PUTNEY ROAD 37, 38, 46

R

RADCLIFFE ROAD 89, 90, 100
RAILROAD AVENUE 123, 124
RAILROAD STREET 123
RAVINE ROAD 83, 94
REDWING ROAD 15, 22
REGIS ROAD 182
RICE STREET 86, 87, 88
RICHLAND ROAD 168, 169, 180
RIDGE HILL FARM ROAD 127, 128
RIDGEWAY ROAD 71
RIVER GLEN ROAD 51, 61
RIVER RIDGE 21
RIVER STREET 27, 34
RIVERDALE ROAD 51
ROANOKE ROAD 125, 126
ROBERTS ROAD 121, 134
ROCKLAND STREET 75, 85, 86
ROCKRIDGE ROAD 84
ROUTE 128 ..... 3, 4, 6, 7, 9, 14, 20, 21
ROYALSTON ROAD 131, 132, 145
RUSSELL ROAD 182, 183
RUTGERS ROAD 146, 157, 158

S

SABRINA FARM 116
SABRINA ROAD 115
SAGAMORE ROAD 108, 119, 120
SALEM ROAD 144, 145
SAUNDERS TERRACE 53
SAWYER PARK ROAD 48, 57
SAWYER ROAD 85, 96
SCHALLER STREET 177, 178
SCHOOL STREET 134, 135
SCOTCH PINE CIRCLE 131
SCOTCH PINE ROAD 131
SEAVER STREET 76, 77, 88
SEAWARD ROAD 64, 65, 74
SERVICE DRIVE 138, 139, 151
SERVICE ROAD 170, 171
SESSIONS STREET 99
SHADOW LANE 182
SHAW ROAD 86, 97
SHEEHAN CIRCLE 16
SHELBURNE ROAD 132
SHELLEY ROAD 22
SHERIDAN CIRCLE 24
SHERIDAN ROAD 16, 17, 24
SHIRLEY ROAD 181, 191
SHORE ROAD 200, 205
SIMPSON ROAD 172
SKYLINE DRIVE 68
SMITH STREET 87, 88, 99
SOLON STREET 100
SOUTH LINCOLN STREET 166, 178
SOUTH RIVER STREET 178
SOUTH WOODSIDE AVENUE 199
SOUTHGATE ROAD 99, 100
SOUTHWICK CIRCLE 86
SPRAGUE ROAD 121
SPRING STREET 112, 124
SPRINGDALE AVENUE 51, 52
SPRUCE PARK 75
SQUIRREL ROAD 62, 63
STANDISH CIRCLE 30, 31, 38
STANDISH ROAD 31, 37, 38
STANFORD ROAD 145, 156
STATE STREET 98, 99
STEARNS ROAD 121, 122
STERLING ROAD 90, 100, 101
STEVENS STREET 199
STONECLEVE ROAD 182, 183
STONEFIELD LANE 114
STRATHMORE ROAD 159
STURBRIDGE ROAD 145, 156
SUDBURY ROAD 145, 156
SUFFOLK ROAD 120, 132, 133, 145, 146
SUMMIT ROAD 135, 136, 148
SUMNER ROAD 66, 67
SUNNYSIDE AVENUE 198, 203
SUNSET ROAD 136, 148, 149
SURREY LANE 72
SWARTHMORE ROAD 88, 89
SYLVAN ROAD 42, 43
SYLVESTER TERRACE 86

T

TANGLEWOOD ROAD 133, 134
TAPPAN ROAD 113, 114, 125
TAYLOR ROAD 121
TEMPLE ROAD 100, 101
TENNYSON ROAD 35, 36, 43
THACKERAY ROAD 22, 28, 29
THOMAS ROAD 181, 191
TRINITY COURT 146
TURNER ROAD 160, 172
TWITCHELL STREET 88, 99

U

UPLAND ROAD 138
UPSON ROAD 190, 198
UPWEY ROAD 97

V

VALLEY ROAD 72, 83
VANE STREET 126
VINCENT ROAD 101, 113
VISTA ROAD 77

W

WABAN STREET 124, 137
WACHUSETT ROAD 107, 119
WAKELIN WAY 111, 123
WALL STREET 98, 109, 110
WALNUT PLACE 28
WALNUT STREET 20, 27, 28, 35, 43
WARELAND ROAD 54, 64
WASHBURN AVENUE 36, 43, 44
WASHINGTON COURT 34, 42
WASHINGTON STREET
Newton Town Line to Walnut St. 34, 42, 43
to Wellesley Hills Square 44, 53, 63, 64
to Forest St. 74, 75
to Kingsbury St. 86, 87, 98
to Wellesley Square 99, 111, 123, 124
to Dover Rd 125, 138
to Natick Town Line 151, 152, 163, 164, 165, 177
THE WATERWAY 51, 52
WEBB AVENUE 8
WEDGWOOD ROAD 158
WELLESLEY AVENUE
Needham Town Line to Forest St. 25, 32, 39, 40, 48
to Great Plain Ave 57, 67, 77
to Washington St. 88, 99, 111
WEST RIDING 113
WESTERLY STREET 123
WESTGATE 146, 147, 156, 157
WESTMINSTER CIRCLE 158
WESTON ROAD
Washington St to Linden St. 124, 137
to Worcester St. 136, 149, 159, 160, 171
to Weston Town Line 170, 179, 180, 181
WESTON TERRACE 137
WESTWOOD ROAD 101
WHITE OAK ROAD 93, 94, 105, 106
WHITING ROAD 66, 67, 76
WHITTIER ROAD 29, 35, 36
WILDE ROAD 170, 181
WILDON ROAD 78, 79
WILDWOOD CIRCLE 113
WILLIAM STREET 1, 2, 3, 6
WILLOW PARK 10
WILLOW ROAD 159
WILLOW STREET 10, 11
WILSON STREET 59
WINDEMERE LANE 97
WINDEMERE ROAD 97, 98
WINDING RIVER CIRCLE 141
WINDING RIVER ROAD 128, 129, 141
WINDSOR ROAD 39, 47, 56
WINGATE ROAD 168, 169
WINSLOW ROAD 30, 37
WINTHROP ROAD 114, 126
WISWALL CIRCLE 124
WOODBINE ROAD 158, 159
WOODCHESTER ROAD 94, 106
WOODCLIFF ROAD 95, 106, 107
WOODFIELD ROAD 179, 189, 190
WOODLAND ROAD 169, 180
WOODLAWN AVENUE 53, 62, 63, 72
WOODLAWN OVAL 63
WOODRIDGE ROAD 89, 90, 101
WOODSIDE AVENUE 198, 199, 203
WOODWAY ROAD 90, 101
WORCESTER STREET
Newton Town Line to Cedar St. 2, 4, 7, 10, 15
to Emerson Rd 22, 29
to Oakland St. 36, 37, 44, 45, 53
to Cliff Rd. 63, 64, 74
to Kingsbury St. 85, 86, 97, 109
to Westgate 121, 134, 147
to Weston Rd. 158, 159, 170, 171
to Natick Town Line 182, 192, 200, 205
WYNNEWOOD ROAD 133, 134

Y

YARMOUTH ROAD 145, 156

Disclaimer:
This map is for display purposes only --- it is not intended for survey or legal purposes. Questions about specific datalayers on this map should be directed to the respective Town board, committee, or department. The Town of Wellesley expressly disclaims responsibility for damages or liability that may arise from any errors, omissions, or inaccuracies in the information provided herein.

Sources:
All data is from the Town of Wellesley GIS Database.

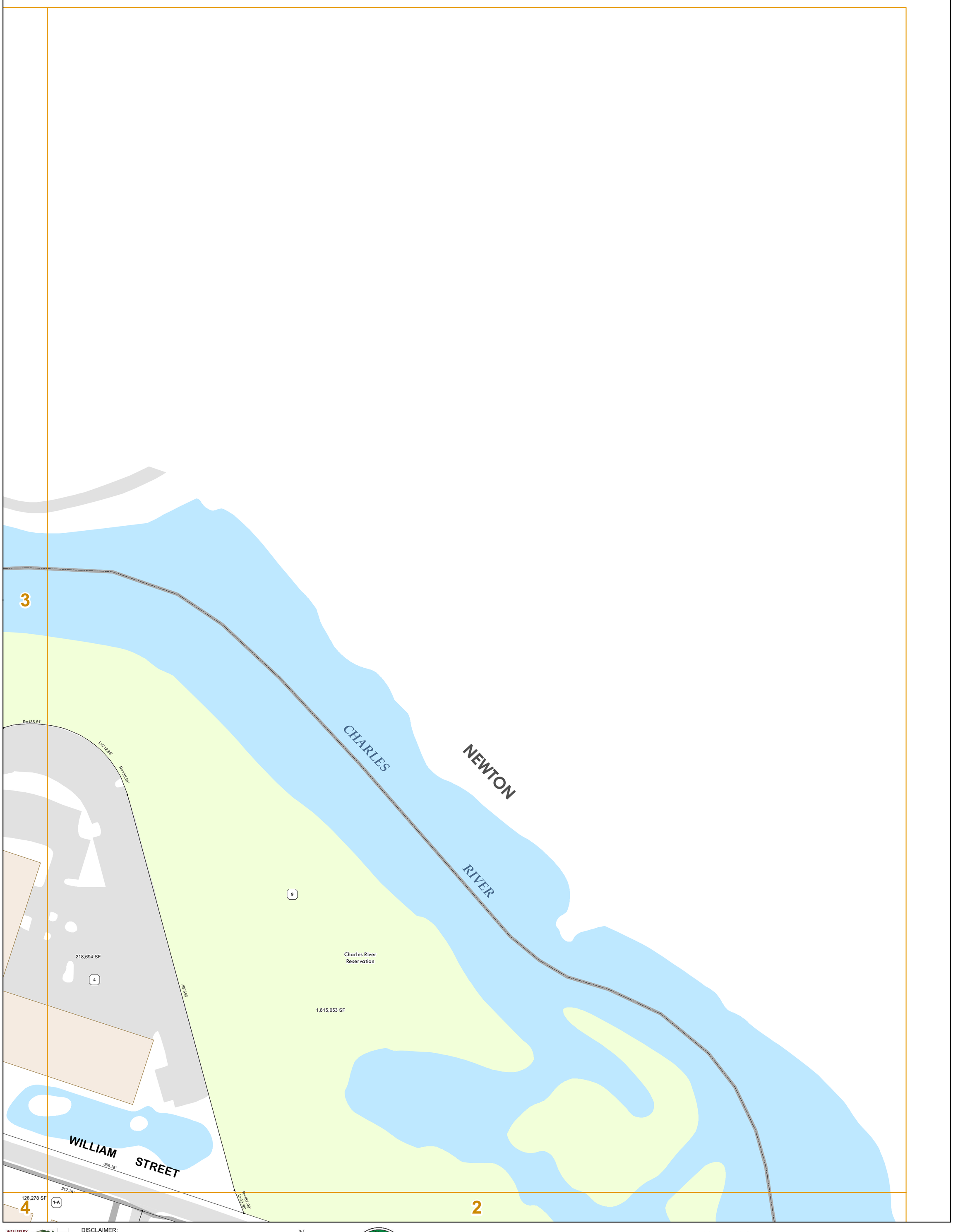

DISCLAIMER:
The information shown on this map is subject to constant change. The Town of Wellesley provides this information with the understanding that it is not guaranteed to be accurate or complete, and conclusions drawn from such information are the responsibility of the user. The Town of Wellesley expressly disclaims responsibility from damages or liability that may result from any errors, omissions, or inaccuracies.

Town of Wellesley
Massachusetts

1 inch = 80 feet

0 40 80 160 240 Feet

March 2020

Town Plan
Sheet 1

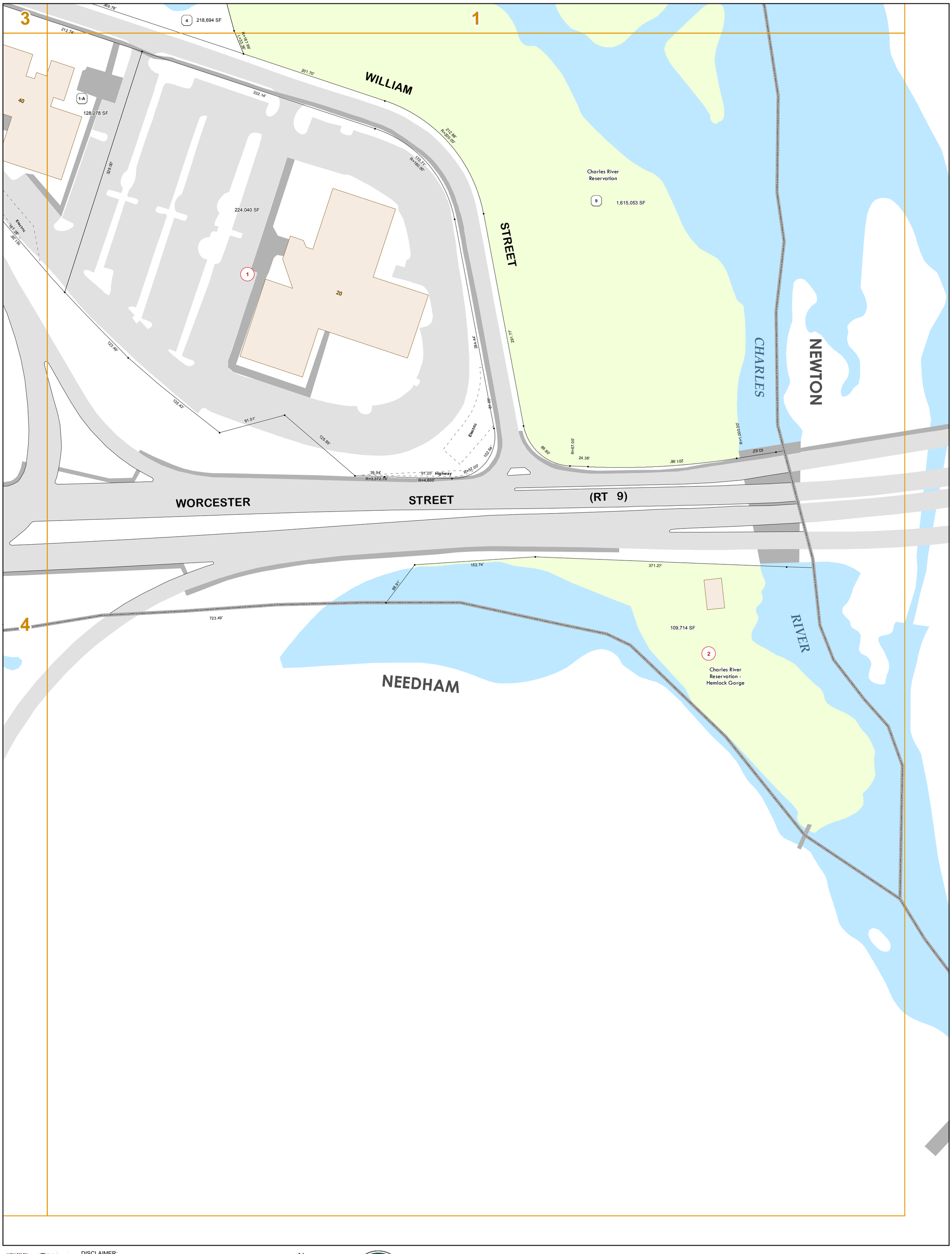

DISCLAIMER:
The information shown on this map is subject to constant change. The Town of Wellesley provides this information with the understanding that it is not guaranteed to be accurate or complete, and conclusions drawn from such information are the responsibility of the user. The Town of Wellesley expressly disclaims responsibility from damages or liability that may result from any errors, omissions, or inaccuracies.

Town of Wellesley
Massachusetts

1 inch = 80 feet

0 40 80 160 240 Feet

March 2020

Town Plan
Sheet 2

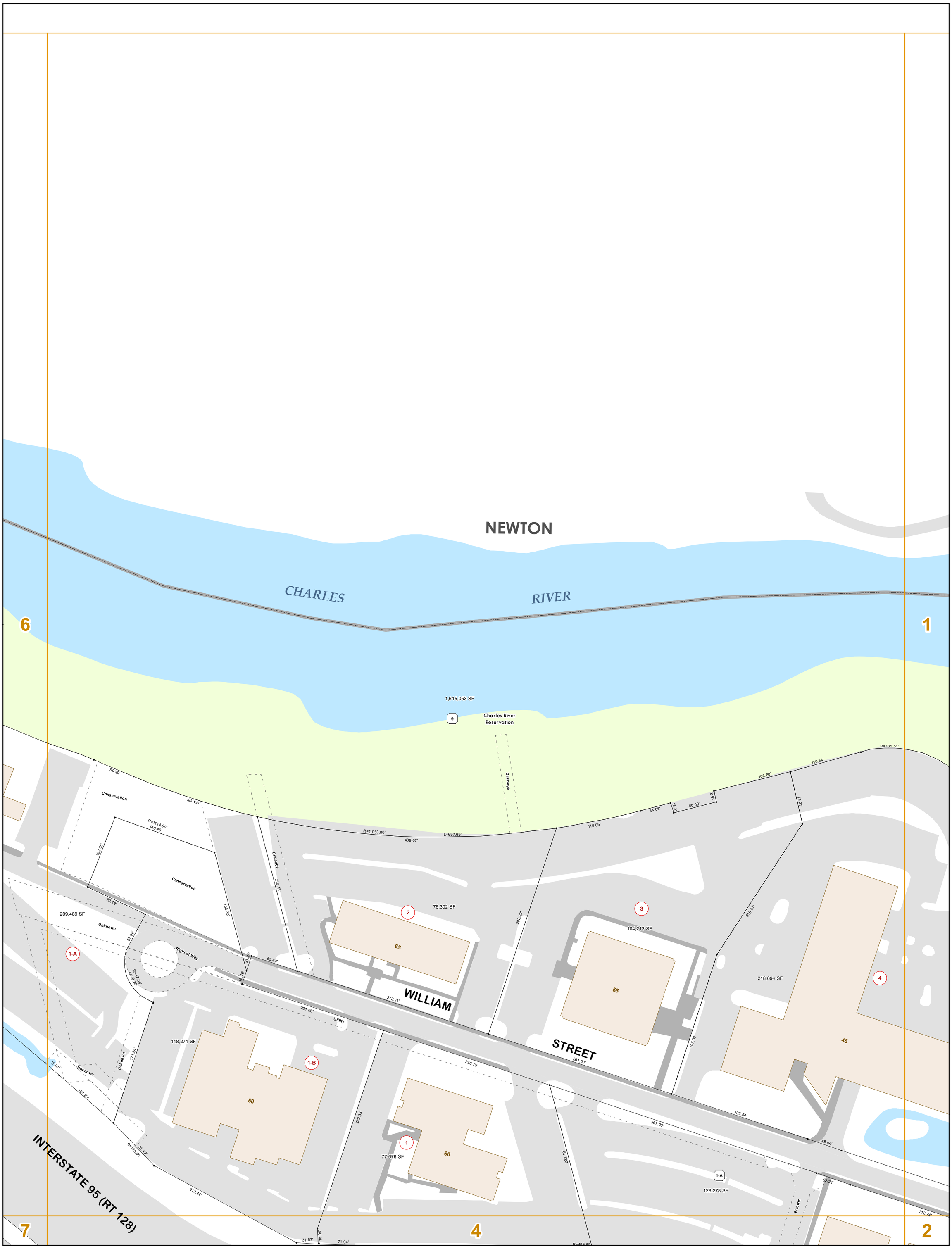

DISCLAIMER:
The information shown on this map is subject to constant change. The Town of Wellesley provides this information with the understanding that it is not guaranteed to be accurate or complete, and conclusions drawn from such information are the responsibility of the user. The Town of Wellesley expressly disclaims responsibility from damages or liability that may result from any errors, omissions, or inaccuracies.

N W E S

Town of Wellesley
Massachusetts

1 inch = 80 feet

0 40 80 160 240 Feet

March 2020

Town Plan
Sheet 3

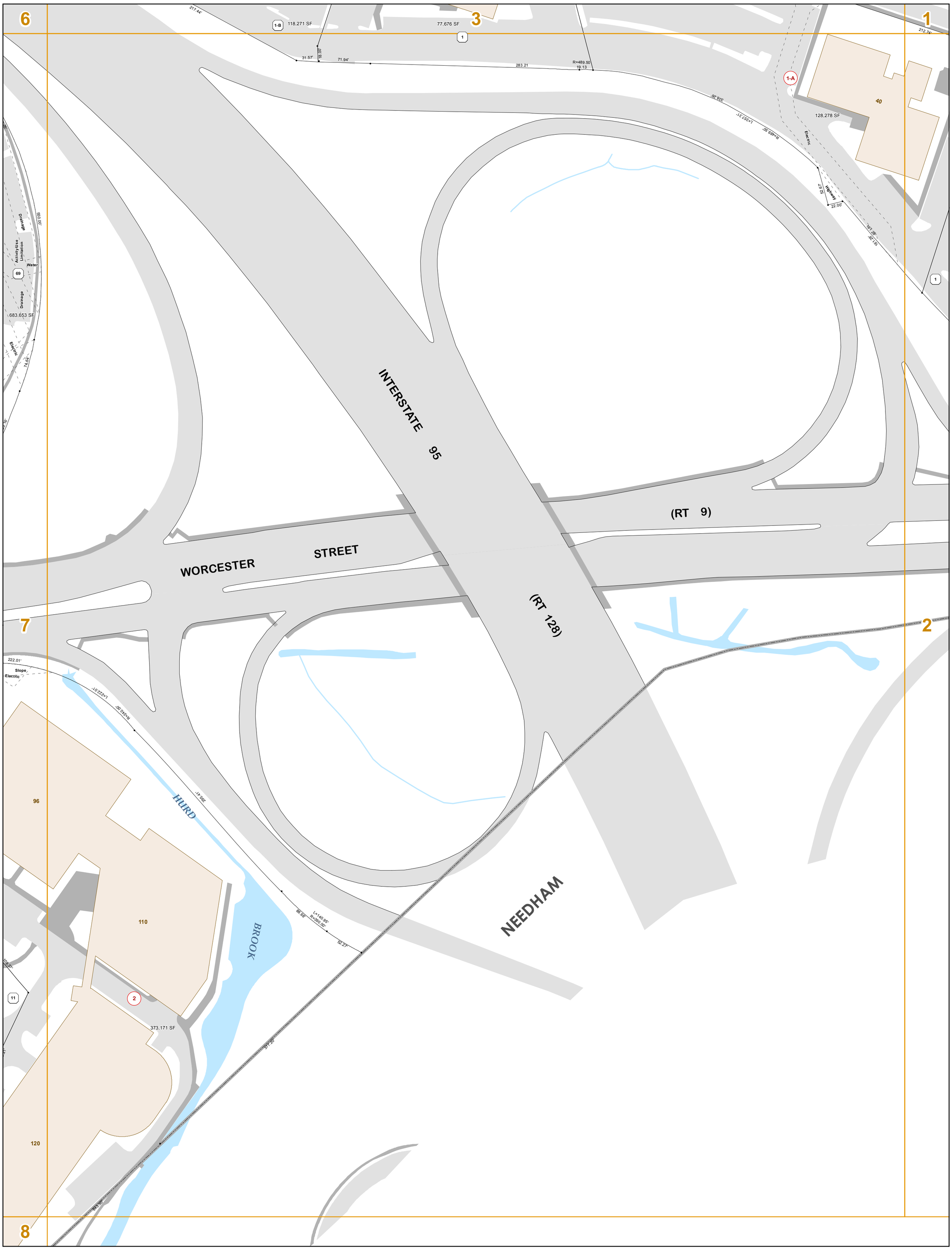

DISCLAIMER:
The information shown on this map is subject to constant change. The Town of Wellesley provides this information with the understanding that it is not guaranteed to be accurate or complete, and conclusions drawn from such information are the responsibility of the user. The Town of Wellesley expressly disclaims responsibility from damages or liability that may result from any errors, omissions, or inaccuracies.

N W E S

Town of Wellesley
Massachusetts

1 inch = 80 feet

0 40 80 160 240 Feet

March 2020

Town Plan
Sheet 4

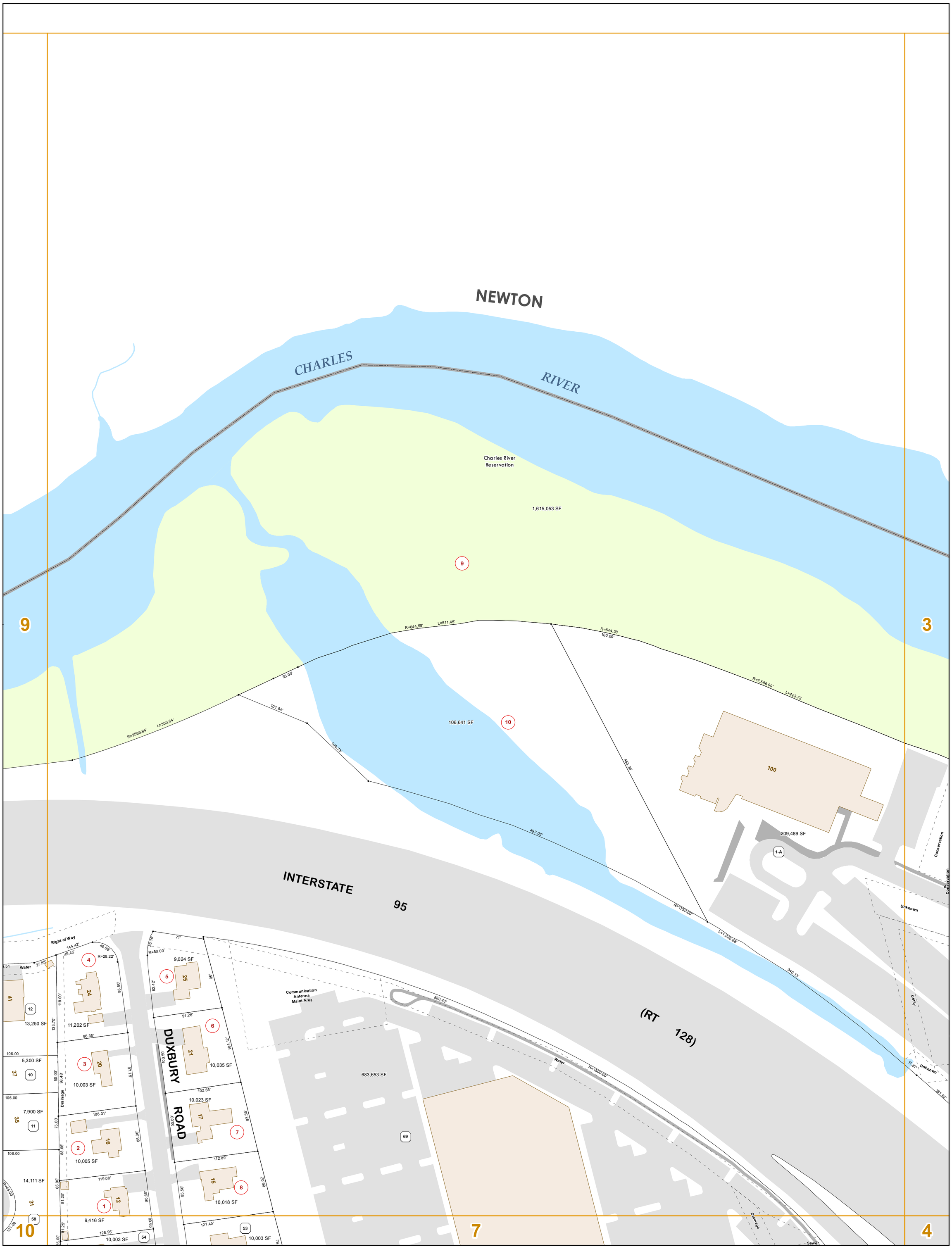

DISCLAIMER:
The information shown on this map is subject to constant change. The Town of Wellesley provides this information with the understanding that it is not guaranteed to be accurate or complete, and conclusions drawn from such information are the responsibility of the user. The Town of Wellesley expressly disclaims responsibility from damages or liability that may result from any errors, omissions, or inaccuracies.

Town of Wellesley
Massachusetts

1 inch = 80 feet

0 40 80 160 240 Feet

March 2020

Town Plan
Sheet 6

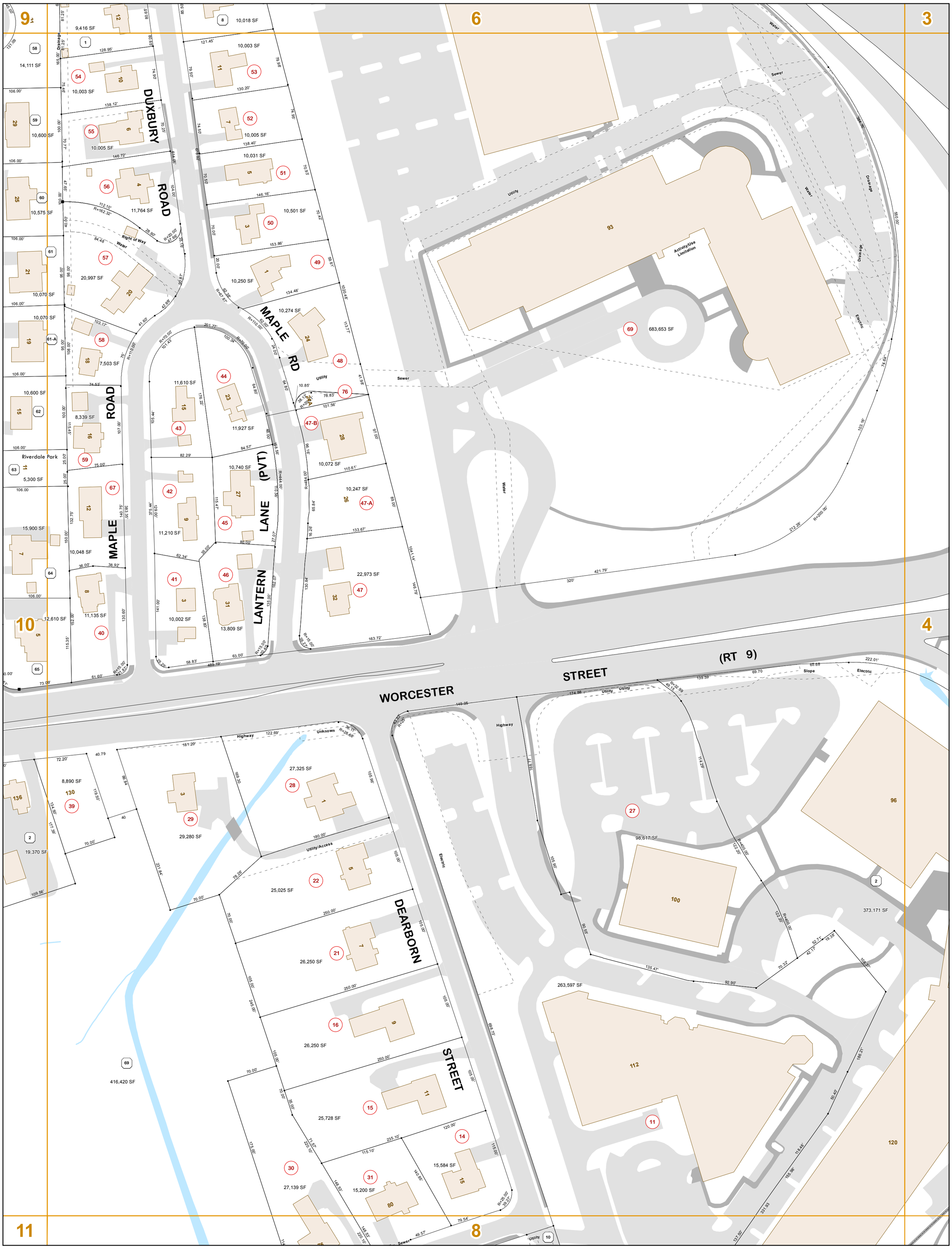

DISCLAIMER:
The information shown on this map is subject to constant change. The Town of Wellesley provides this information with the understanding that it is not guaranteed to be accurate or complete, and conclusions drawn from such information are the responsibility of the user. The Town of Wellesley expressly disclaims responsibility from damages or liability that may result from any errors, omissions, or inaccuracies.

Town of Wellesley
Massachusetts

1 inch = 80 feet

0 40 80 160 240 Feet

March 2020

Town Plan
Sheet 7

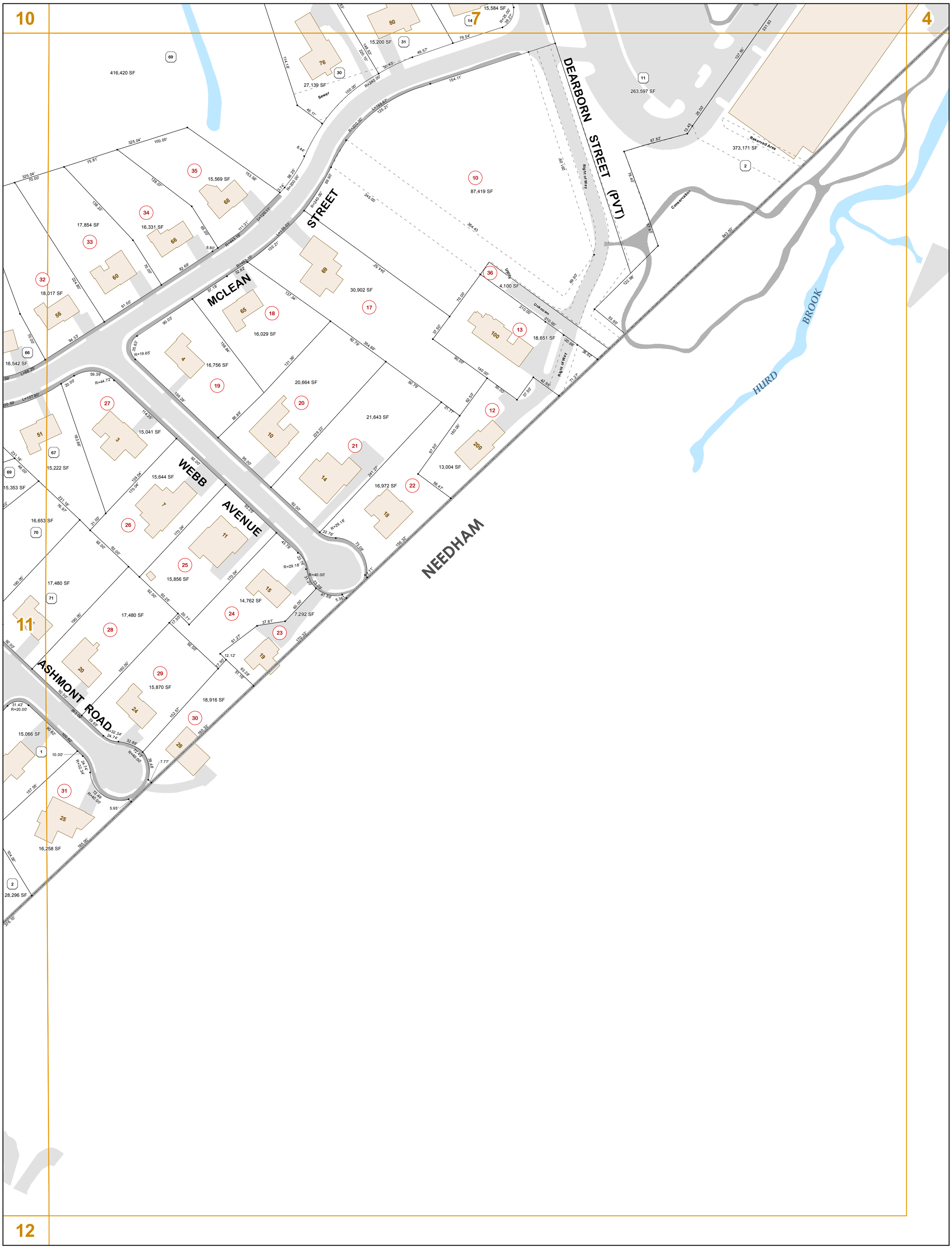

DISCLAIMER:
The information shown on this map is subject to constant change. The Town of Wellesley provides this information with the understanding that it is not guaranteed to be accurate or complete, and conclusions drawn from such information are the responsibility of the user. The Town of Wellesley expressly disclaims responsibility from damages or liability that may result from any errors, omissions, or inaccuracies.

N W E S

Town of Wellesley
Massachusetts

1 inch = 80 feet
0 40 80 160 240 Feet
March 2020

Town Plan
Sheet 8

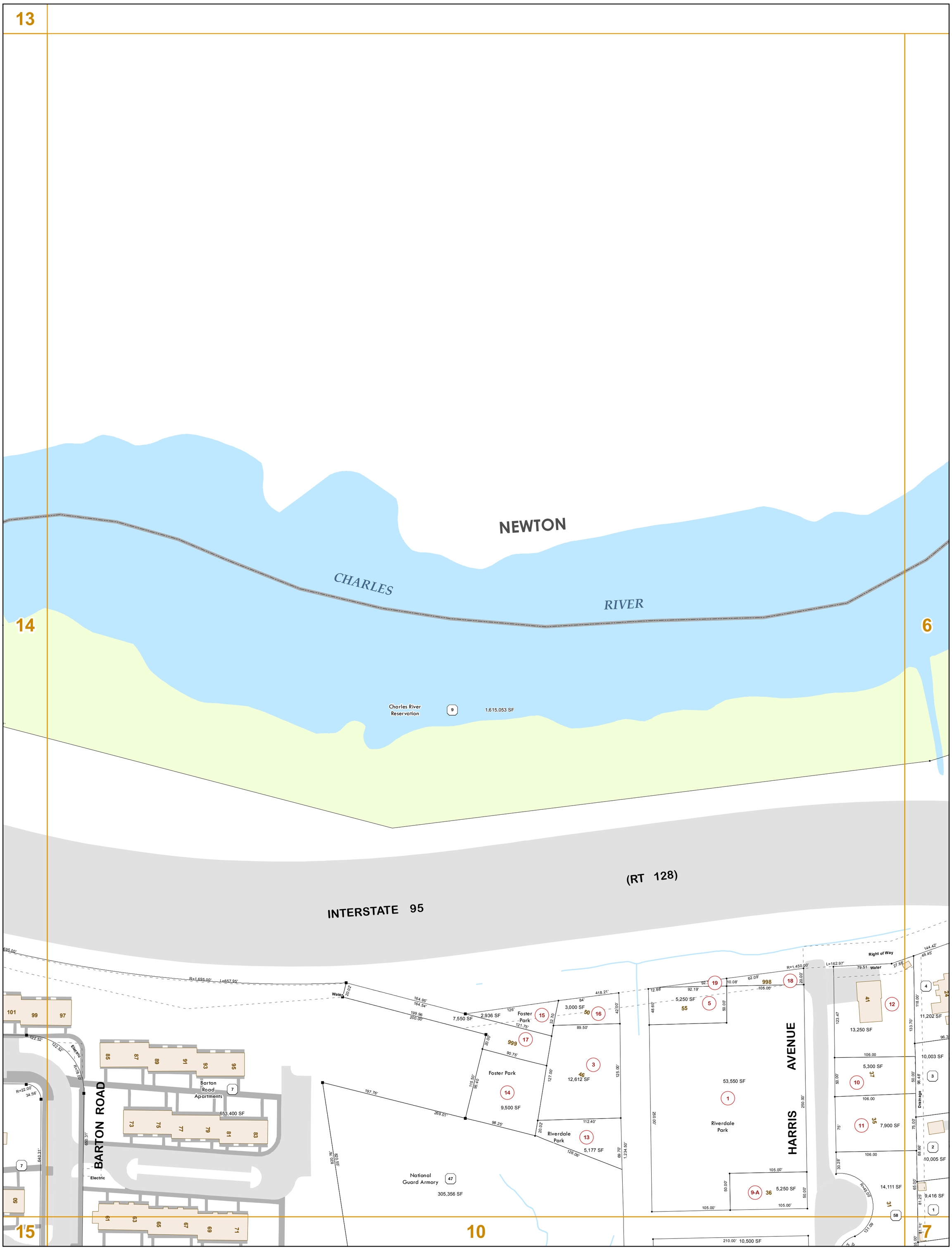

DISCLAIMER:
The information shown on this map is subject to constant change. The Town of Wellesley provides this information with the understanding that it is not guaranteed to be accurate or complete, and conclusions drawn from such information are the responsibility of the user. The Town of Wellesley expressly disclaims responsibility from damages or liability that may result from any errors, omissions, or inaccuracies.

Town of Wellesley
Massachusetts

1 inch = 80 feet

0 40 80 160 240 Feet

March 2020

Town Plan
Sheet 9

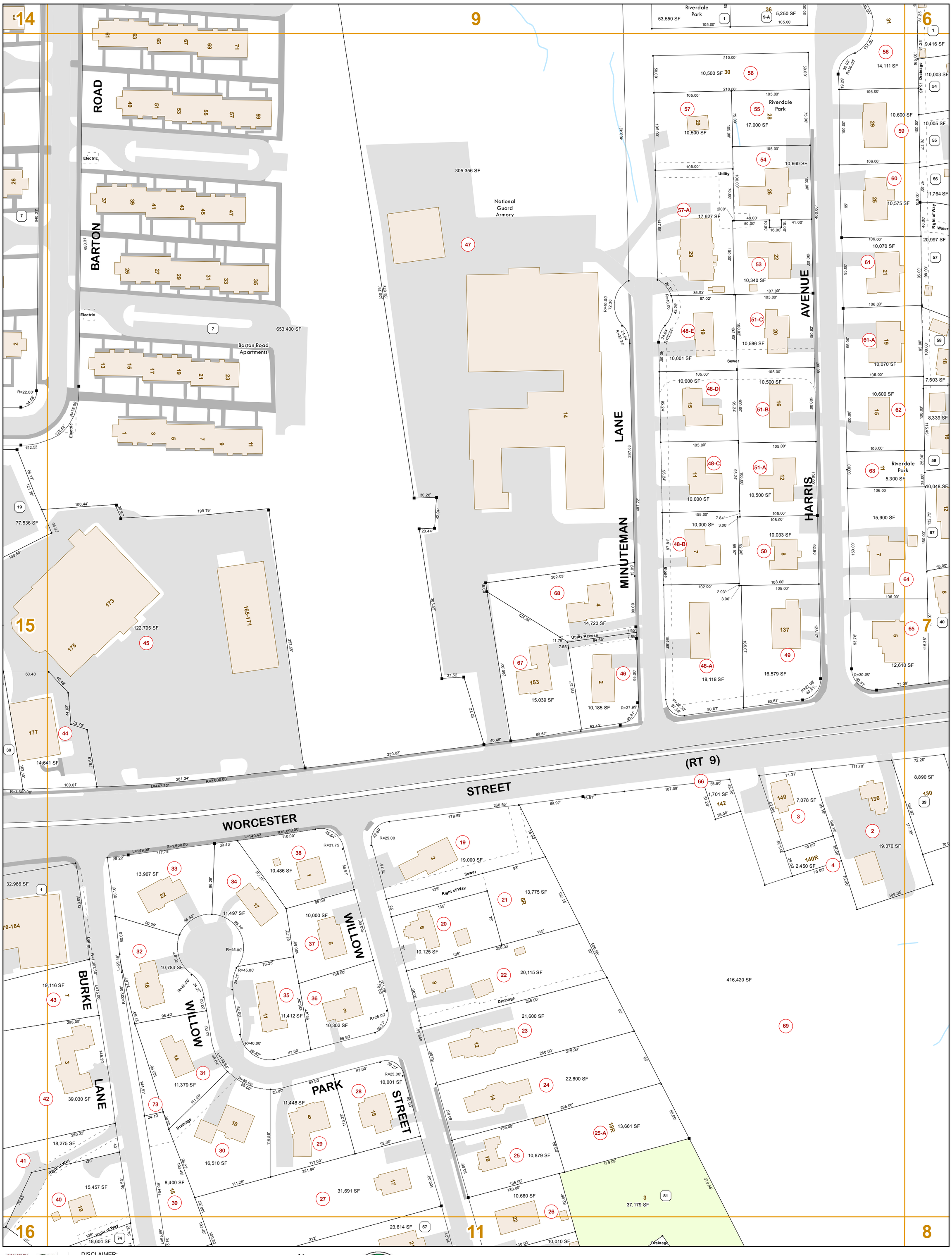

DISCLAIMER:
The information shown on this map is subject to constant change. The Town of Wellesley provides this information with the understanding that it is not guaranteed to be accurate or complete, and conclusions drawn from such information are the responsibility of the user. The Town of Wellesley expressly disclaims responsibility from damages or liability that may result from any errors, omissions, or inaccuracies.

Town of Wellesley
Massachusetts

1 inch = 80 feet

0 40 80 160 240 Feet

March 2020

Town Plan
Sheet 10

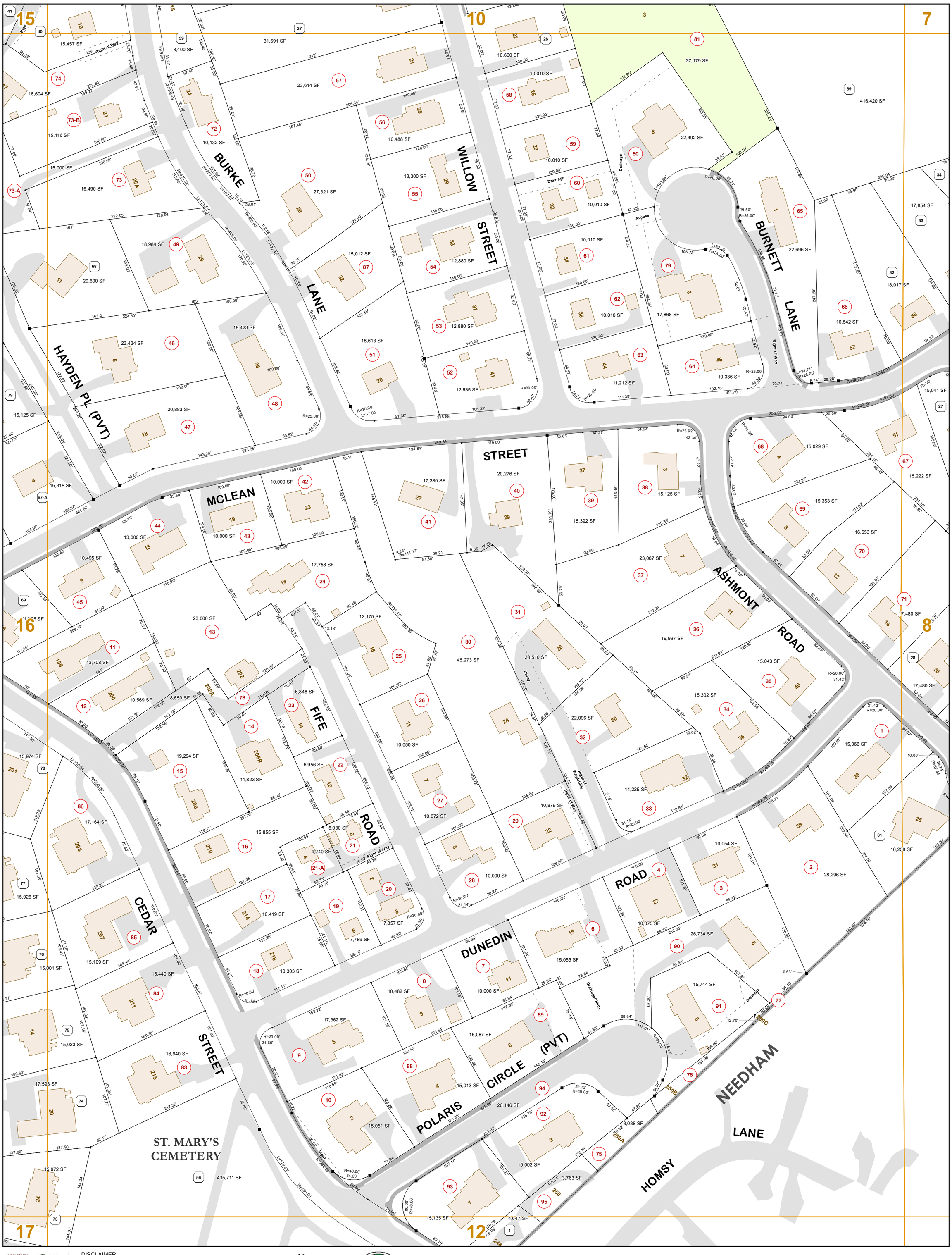

WELLESLEY GIS

DISCLAIMER:
The information shown on this map is subject to constant change. The Town of Wellesley provides this information with the understanding that it is not guaranteed to be accurate or complete, and conclusions drawn from such information are the responsibility of the user. The Town of Wellesley expressly disclaims responsibility from damages or liability that may result from any errors, omissions, or inaccuracies.

N W E S

Town of Wellesley
Massachusetts

1 inch = 80 feet

0 40 80 160 240 Feet

March 2020

Town Plan
Sheet 11

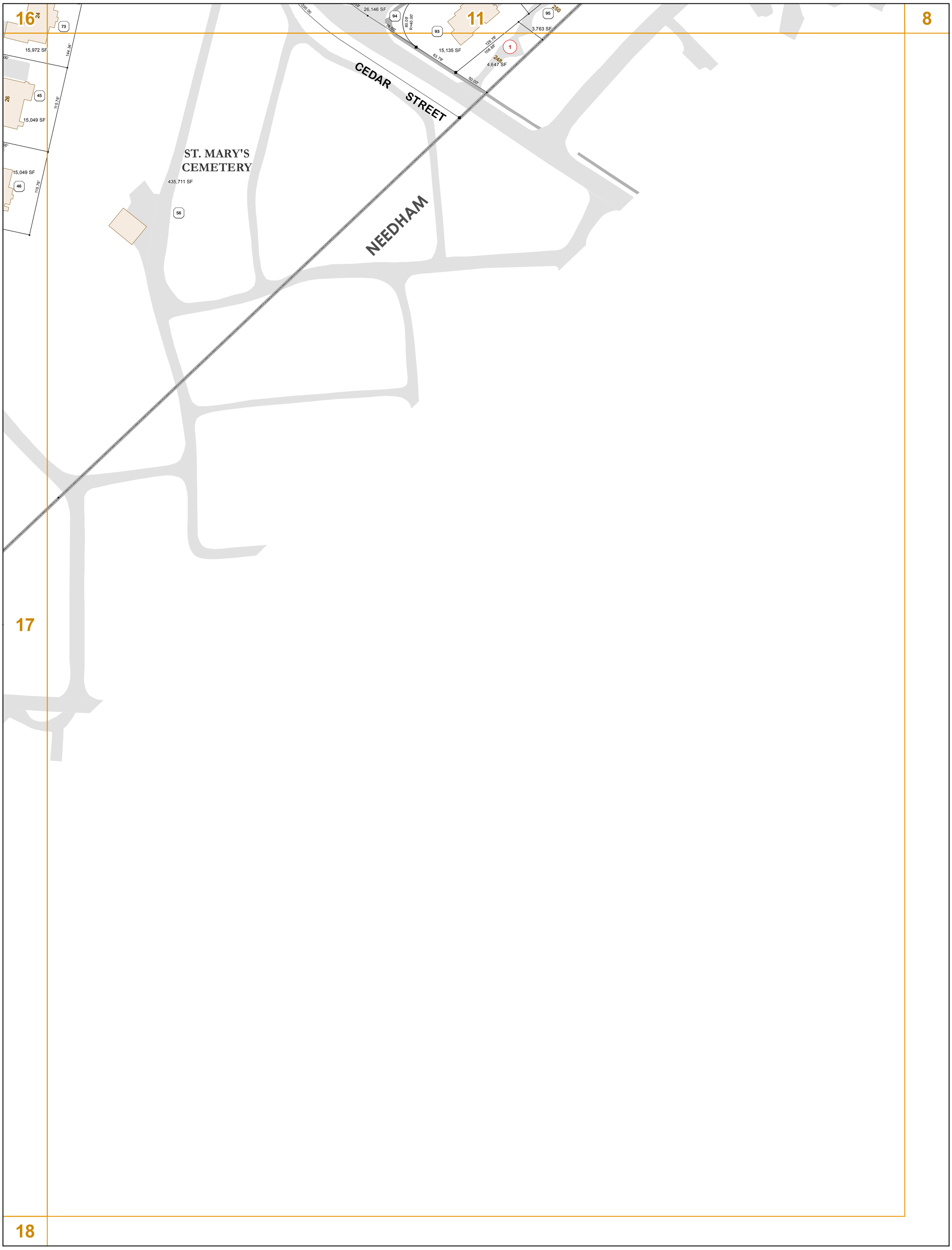

DISCLAIMER:
The information shown on this map is subject to constant change. The Town of Wellesley provides this information with the understanding that it is not guaranteed to be accurate or complete, and conclusions drawn from such information are the responsibility of the user. The Town of Wellesley expressly disclaims responsibility from damages or liability that may result from any errors, omissions, or inaccuracies.

N W E S

Town of Wellesley
Massachusetts

1 inch = 80 feet

0 40 80 160 240 Feet

March 2020

Town Plan
Sheet 12



DISCLAIMER:
The information shown on this map is subject to constant change. The Town of Wellesley provides this information with the understanding that it is not guaranteed to be accurate or complete, and conclusions drawn from such information are the responsibility of the user. The Town of Wellesley expressly disclaims responsibility from damages or liability that may result from any errors, omissions, or inaccuracies.

N W E S

Town of Wellesley
Massachusetts

1 inch = 80 feet

0 40 80 160 240 Feet

March 2020

Town Plan
Sheet 13

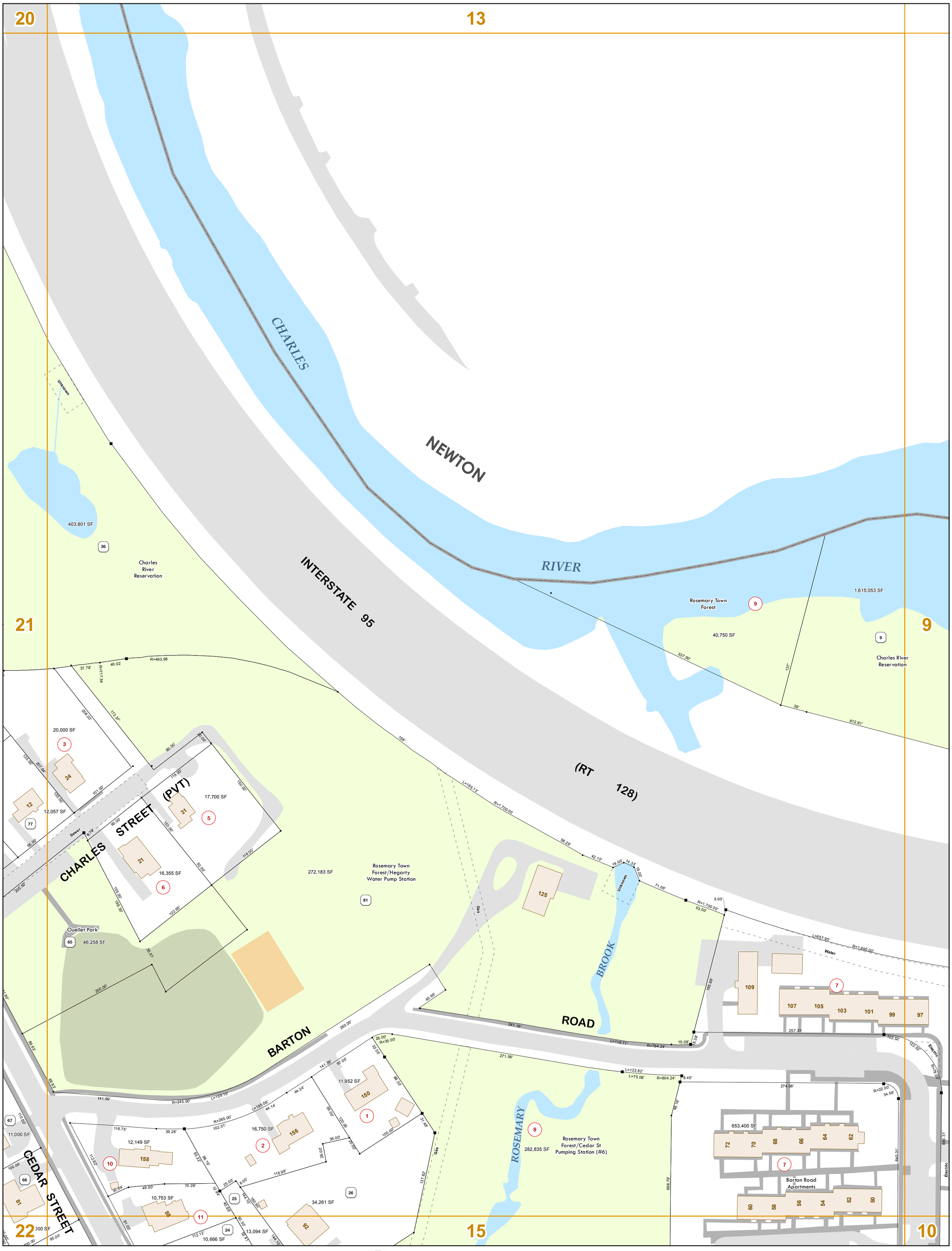

DISCLAIMER:
The information shown on this map is subject to constant change. The Town of Wellesley provides this information with the understanding that it is not guaranteed to be accurate or complete, and conclusions drawn from such information are the responsibility of the user. The Town of Wellesley expressly disclaims responsibility from damages or liability that may result from any errors, omissions, or inaccuracies.

Town of Wellesley
Massachusetts

1 inch = 80 feet

0 40 80 160 240 Feet

March 2020

Town Plan
Sheet 14

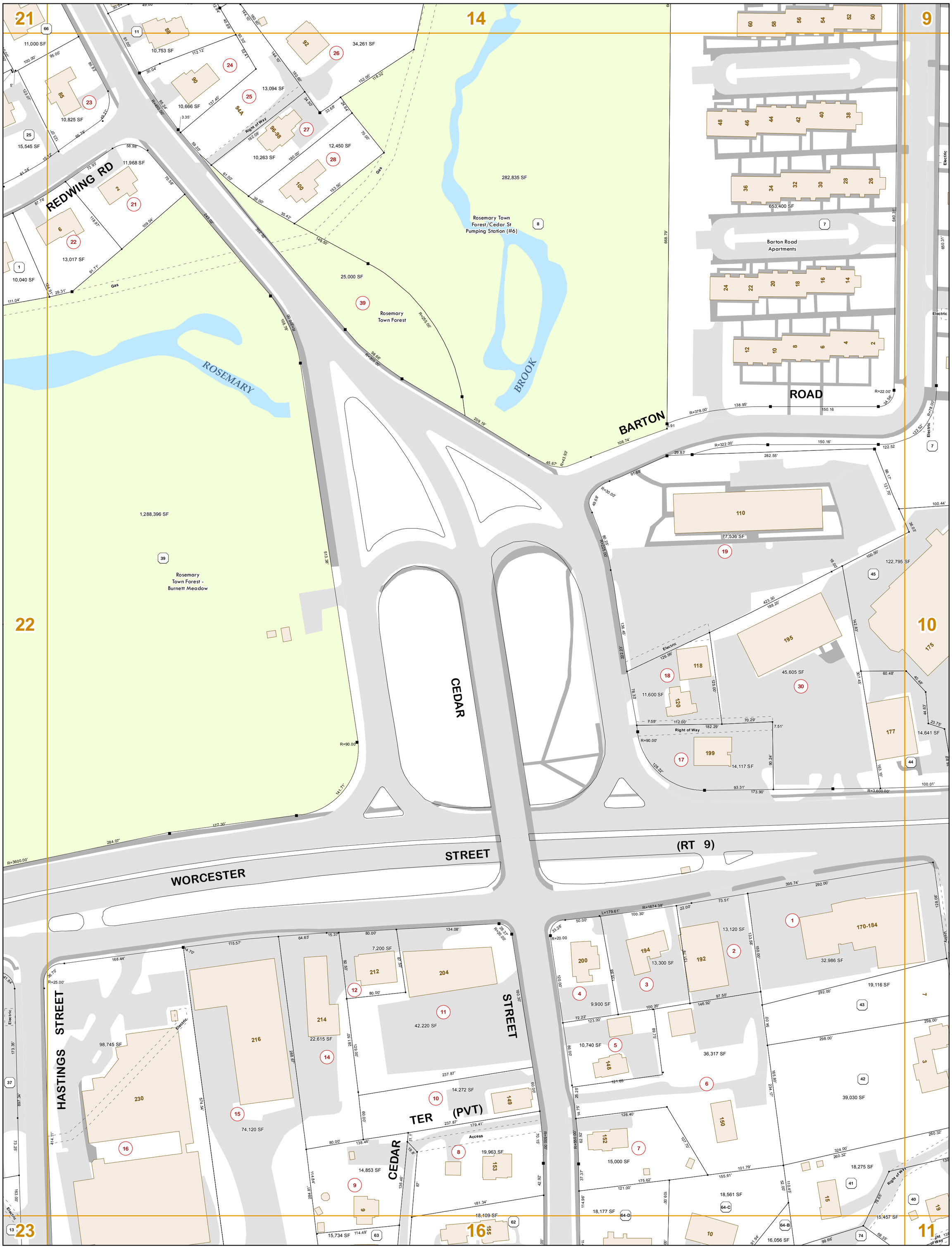

DISCLAIMER:
The information shown on this map is subject to constant change. The Town of Wellesley provides this information with the understanding that it is not guaranteed to be accurate or complete, and conclusions drawn from such information are the responsibility of the user. The Town of Wellesley expressly disclaims responsibility from damages or liability that may result from any errors, omissions, or inaccuracies.

Town of Wellesley
Massachusetts

1 inch = 80 feet

0 40 80 160 240 Feet

March 2020

Town Plan
Sheet 15

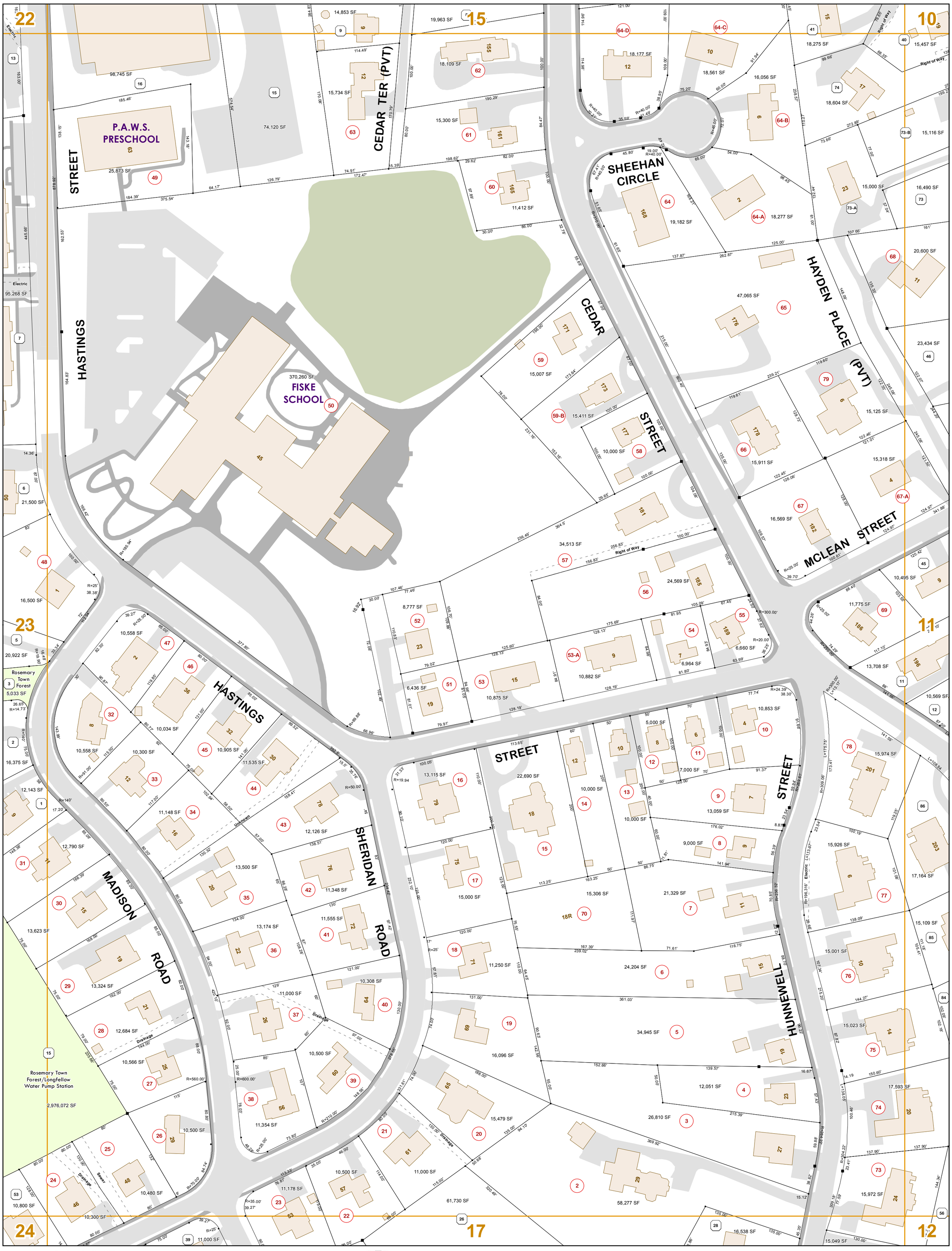

DISCLAIMER:
The information shown on this map is subject to constant change. The Town of Wellesley provides this information with the understanding that it is not guaranteed to be accurate or complete, and conclusions drawn from such information are the responsibility of the user. The Town of Wellesley expressly disclaims responsibility from damages or liability that may result from any errors, omissions, or inaccuracies.

N W E S

Town of Wellesley
Massachusetts

1 inch = 80 feet
0 40 80 160 240 Feet
March 2020

Town Plan
Sheet 16

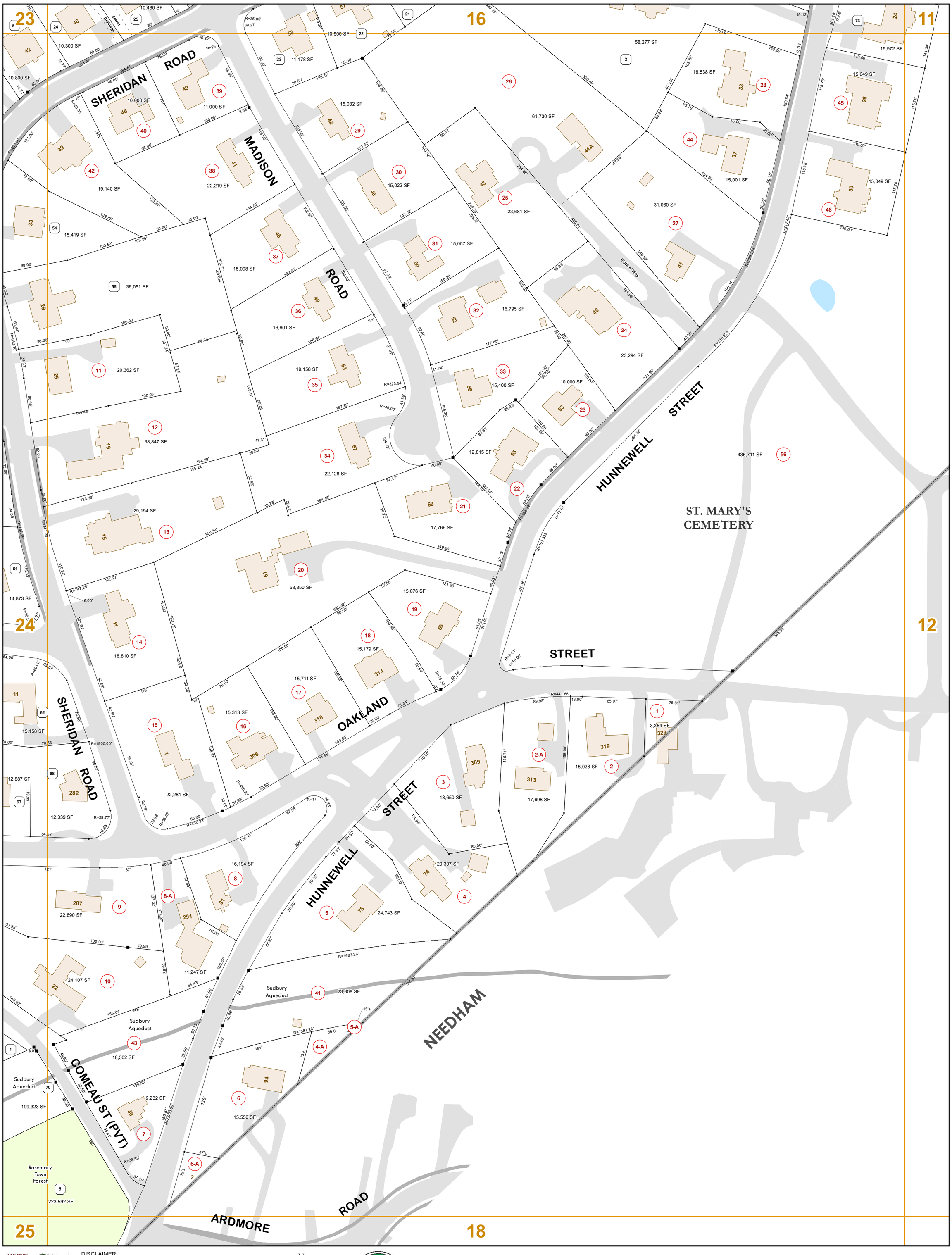

DISCLAIMER:
The information shown on this map is subject to constant change. The Town of Wellesley provides this information with the understanding that it is not guaranteed to be accurate or complete, and conclusions drawn from such information are the responsibility of the user. The Town of Wellesley expressly disclaims responsibility from damages or liability that may result from any errors, omissions, or inaccuracies.

Town of Wellesley
Massachusetts

1 inch = 80 feet
0 40 80 160 240 Feet
March 2020

Town Plan
Sheet 17



DISCLAIMER:
The information shown on this map is subject to constant change. The Town of Wellesley provides this information with the understanding that it is not guaranteed to be accurate or complete, and conclusions drawn from such information are the responsibility of the user. The Town of Wellesley expressly disclaims responsibility from damages or liability that may result from any errors, omissions, or inaccuracies.

N W E S

Town of Wellesley
Massachusetts

1 inch = 80 feet

0 40 80 160 240 Feet

March 2020

Town Plan
Sheet 18

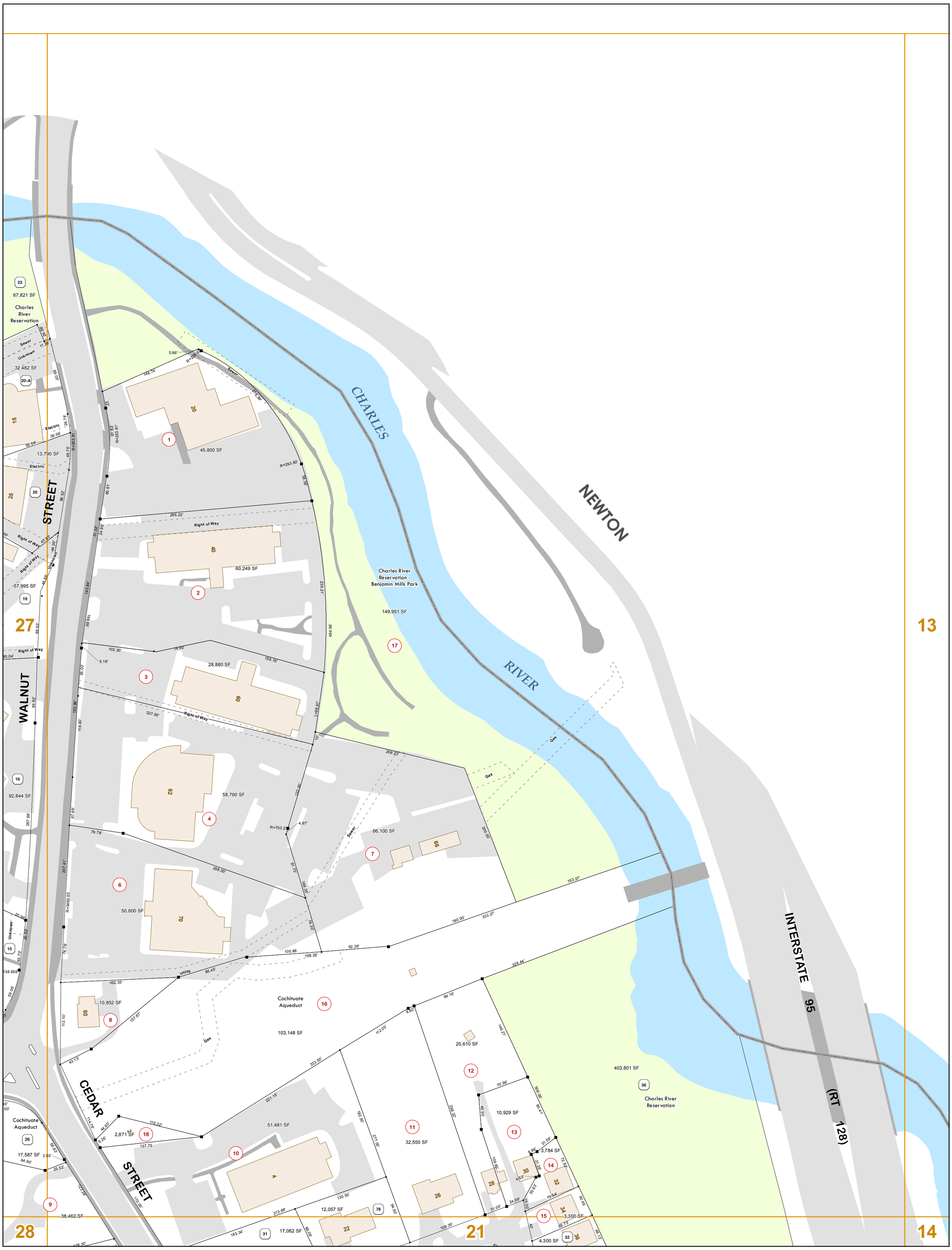

DISCLAIMER:
The information shown on this map is subject to constant change. The Town of Wellesley provides this information with the understanding that it is not guaranteed to be accurate or complete, and conclusions drawn from such information are the responsibility of the user. The Town of Wellesley expressly disclaims responsibility from damages or liability that may result from any errors, omissions, or inaccuracies.

N W E S

Town of Wellesley
Massachusetts

1 inch = 80 feet

0 40 80 160 240 Feet

March 2020

Town Plan
Sheet 20

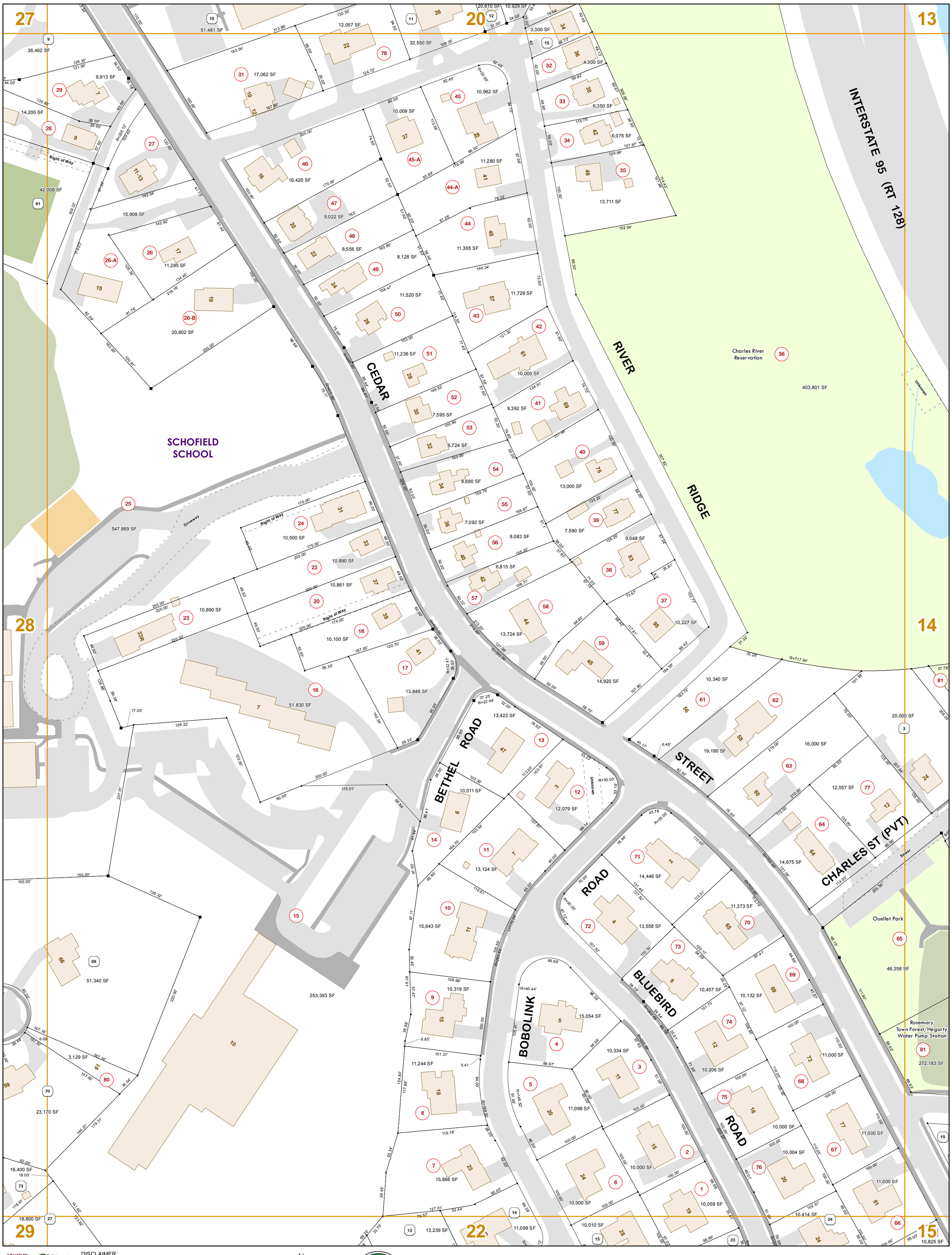

DISCLAIMER:
The information shown on this map is subject to constant change. The Town of Wellesley provides this information with the understanding that it is not guaranteed to be accurate or complete, and conclusions drawn from such information are the responsibility of the user. The Town of Wellesley expressly disclaims responsibility from damages or liability that may result from any errors, omissions, or inaccuracies.

N W E S

Town of Wellesley
Massachusetts

1 inch = 80 feet

0 40 80 160 240 Feet

March 2020

Town Plan
Sheet 21

WELLESLEY GIS

DISCLAIMER:
The information shown on this map is subject to constant change. The Town of Wellesley provides this information with the understanding that it is not guaranteed to be accurate or complete, and conclusions drawn from such information are the responsibility of the user. The Town of Wellesley expressly disclaims responsibility from damages or liability that may result from any errors, omissions, or inaccuracies.

N W E S

Town of Wellesley
Massachusetts

1 inch = 80 feet

0 40 80 160 240 Feet

March 2020

Town Plan Sheet 22

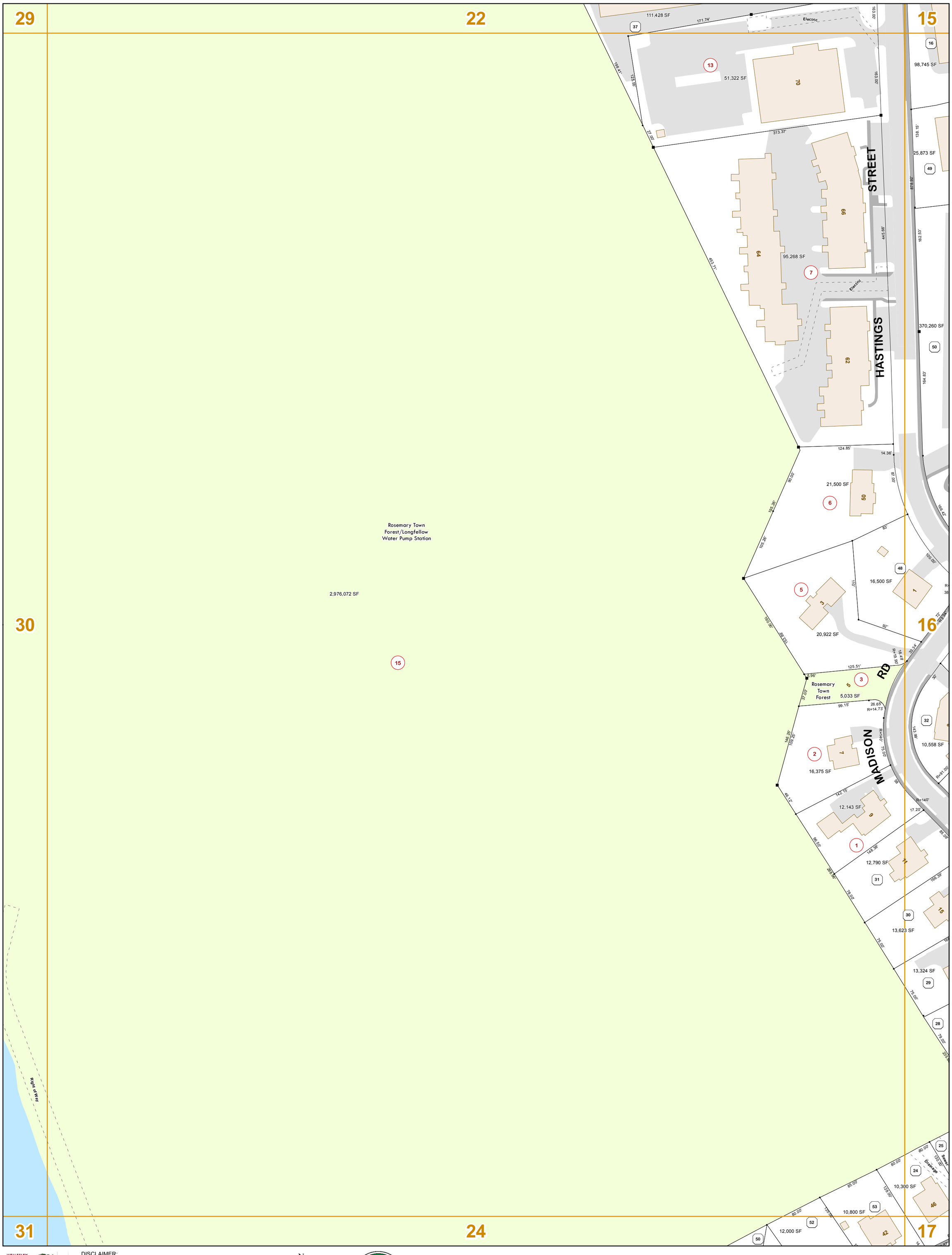

DISCLAIMER:
The information shown on this map is subject to constant change. The Town of Wellesley provides this information with the understanding that it is not guaranteed to be accurate or complete, and conclusions drawn from such information are the responsibility of the user. The Town of Wellesley expressly disclaims responsibility from damages or liability that may result from any errors, omissions, or inaccuracies.

N W E S

Town of Wellesley
Massachusetts

1 inch = 80 feet

0 40 80 160 240 Feet

March 2020

Town Plan
Sheet 23

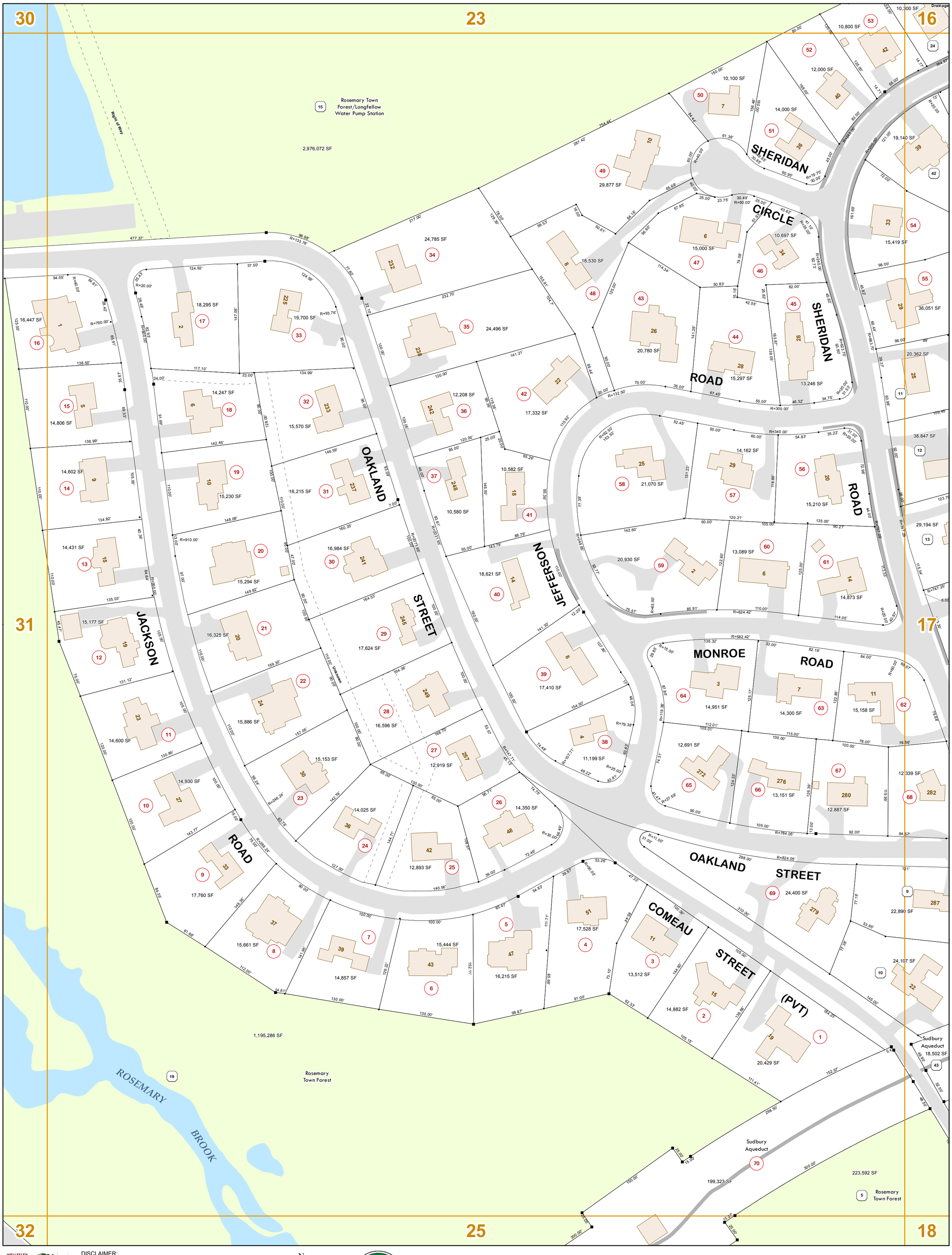

DISCLAIMER:
The information shown on this map is subject to constant change. The Town of Wellesley provides this information with the understanding that it is not guaranteed to be accurate or complete, and conclusions drawn from such information are the responsibility of the user. The Town of Wellesley expressly disclaims responsibility from damages or liability that may result from any errors, omissions, or inaccuracies.

Town of Wellesley
Massachusetts

1 inch = 80 feet
0 40 80 160 240 Feet
March 2020

Town Plan Sheet 24

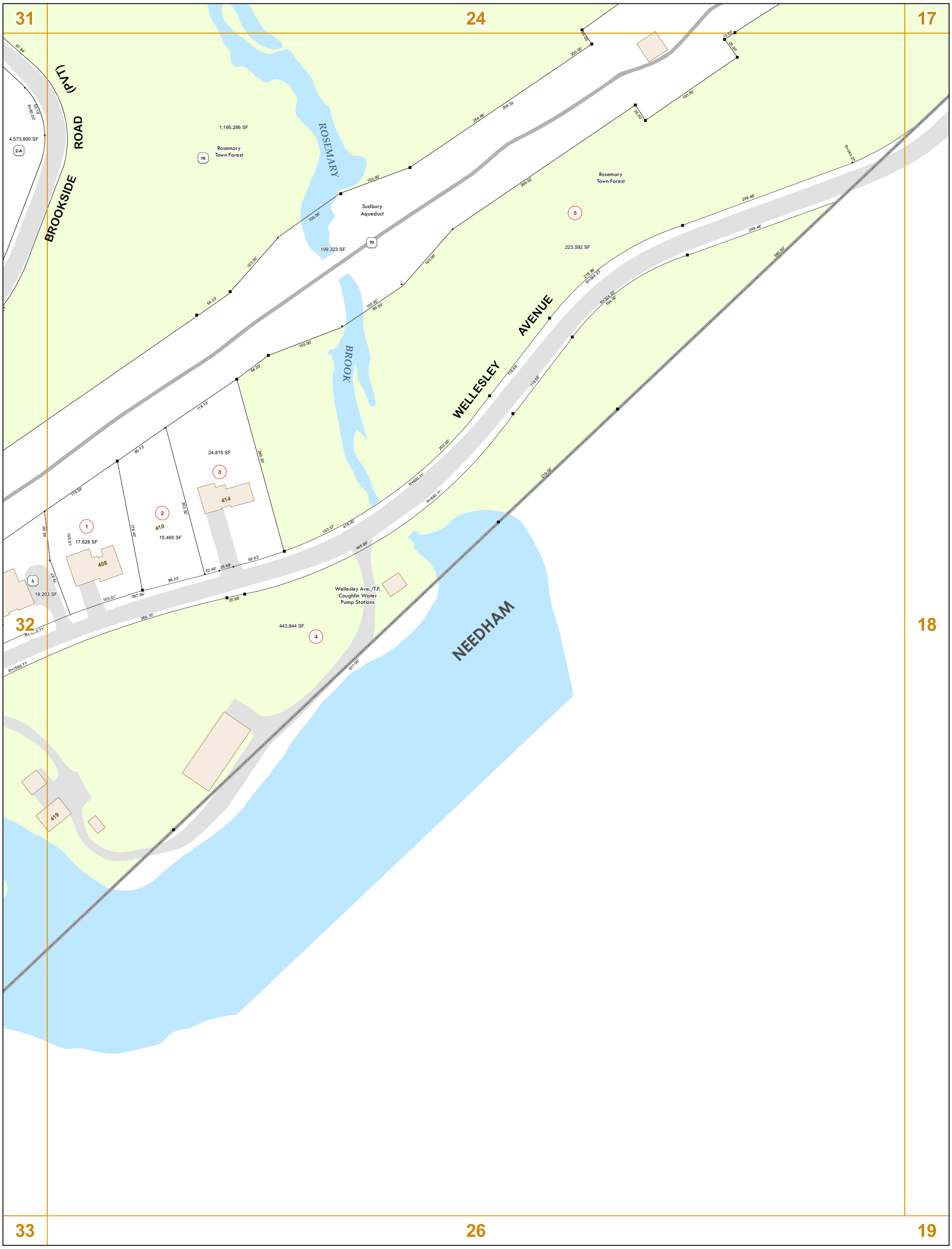

DISCLAIMER:
The information shown on this map is subject to constant change. The Town of Wellesley provides this information with the understanding that it is not guaranteed to be accurate or complete, and conclusions drawn from such information are the responsibility of the user. The Town of Wellesley expressly disclaims responsibility from damages or liability that may result from any errors, omissions, or inaccuracies.

N W E S

Town of Wellesley
Massachusetts

1 inch = 80 feet
0 40 80 160 240 Feet
March 2020

Town Plan
Sheet 25

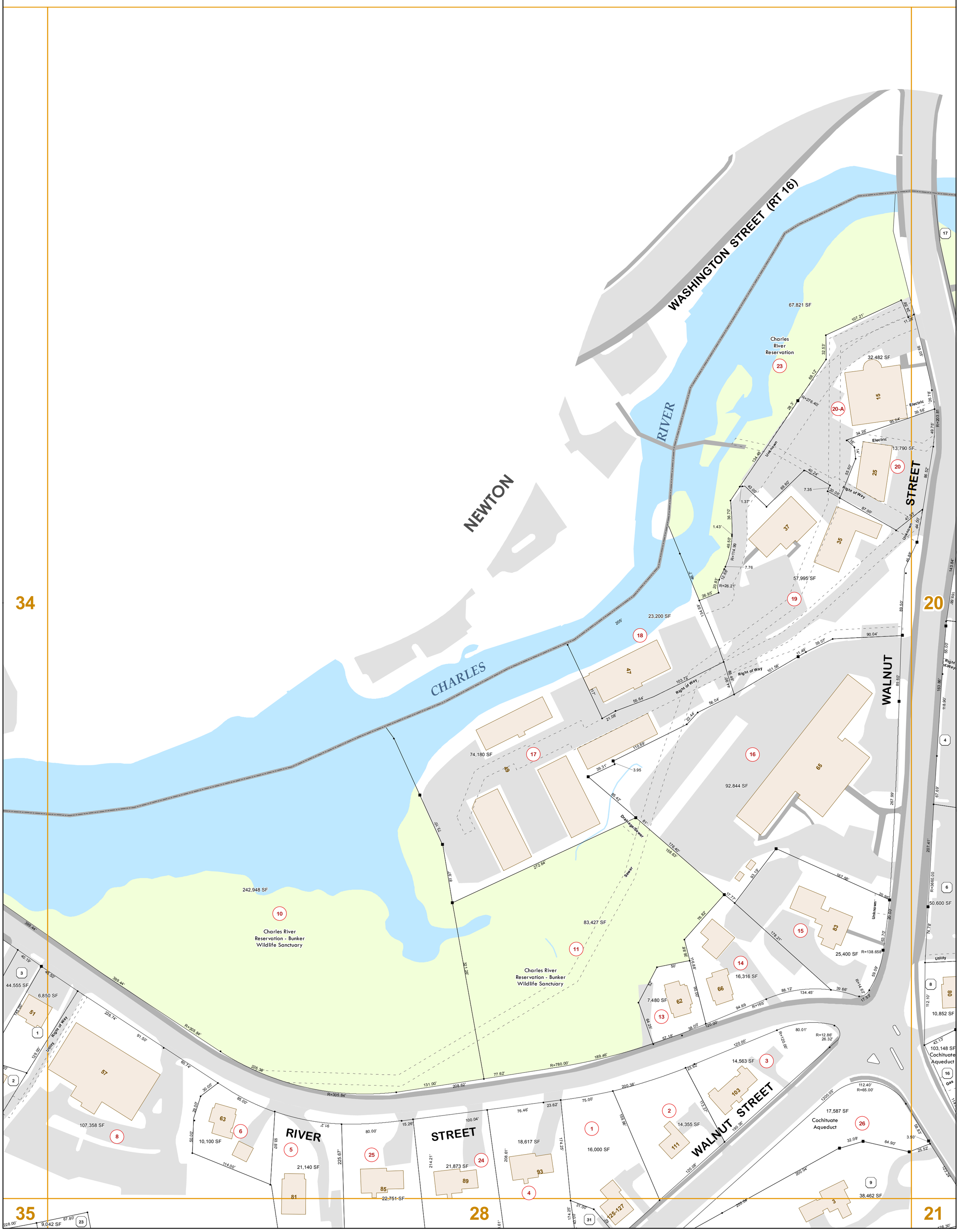

WELLESLEY GIS

DISCLAIMER:
The information shown on this map is subject to constant change. The Town of Wellesley provides this information with the understanding that it is not guaranteed to be accurate or complete, and conclusions drawn from such information are the responsibility of the user. The Town of Wellesley expressly disclaims responsibility from damages or liability that may result from any errors, omissions, or inaccuracies.

N W E S

Town of Wellesley
Massachusetts

1 inch = 80 feet

0 40 80 160 240 Feet

March 2020

Town Plan
Sheet 27

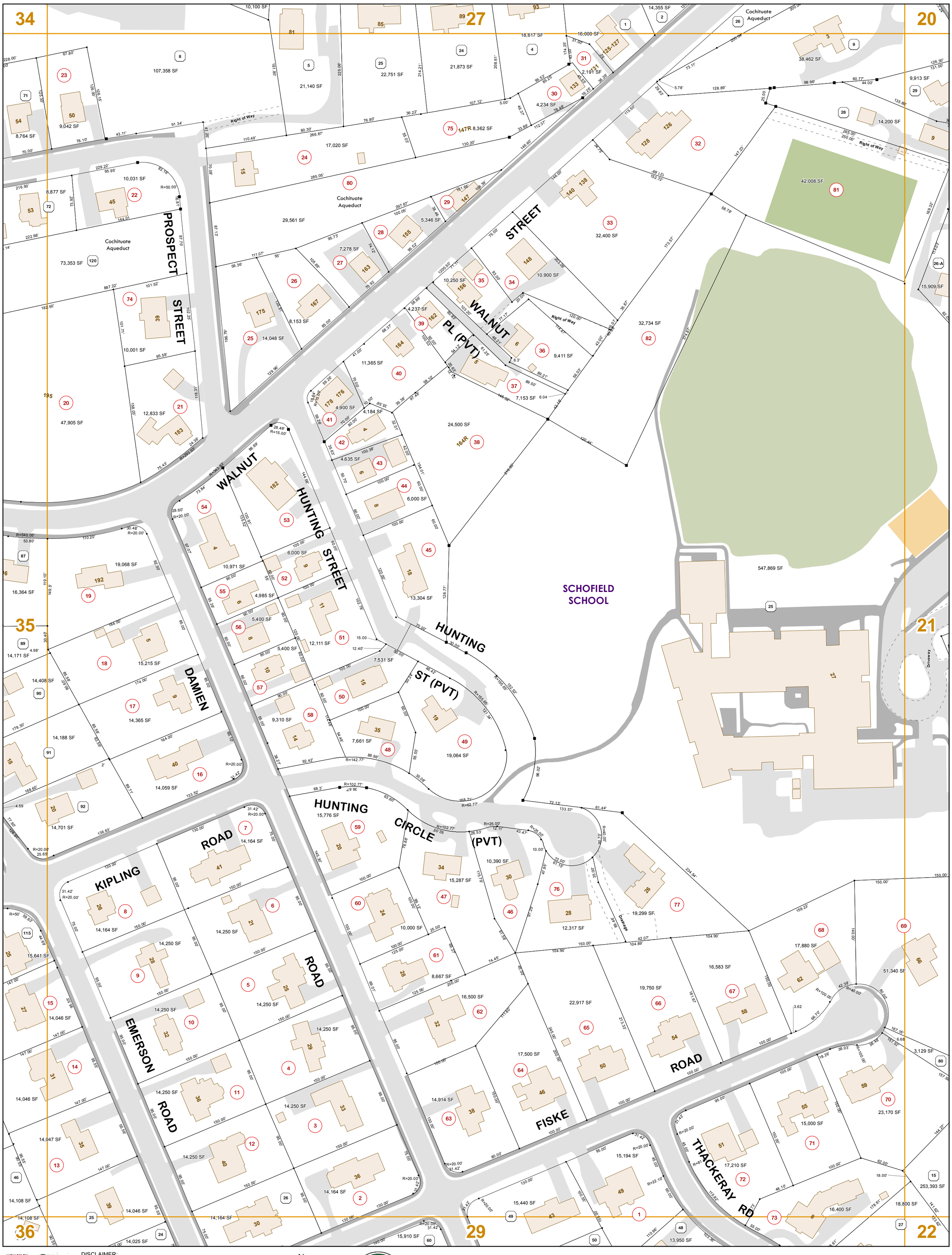

DISCLAIMER:
The information shown on this map is subject to constant change. The Town of Wellesley provides this information with the understanding that it is not guaranteed to be accurate or complete, and conclusions drawn from such information are the responsibility of the user. The Town of Wellesley expressly disclaims responsibility from damages or liability that may result from any errors, omissions, or inaccuracies.

N W E S

Town of Wellesley
Massachusetts

1 inch = 80 feet

0 40 80 160 240 Feet

March 2020

Town Plan
Sheet 28

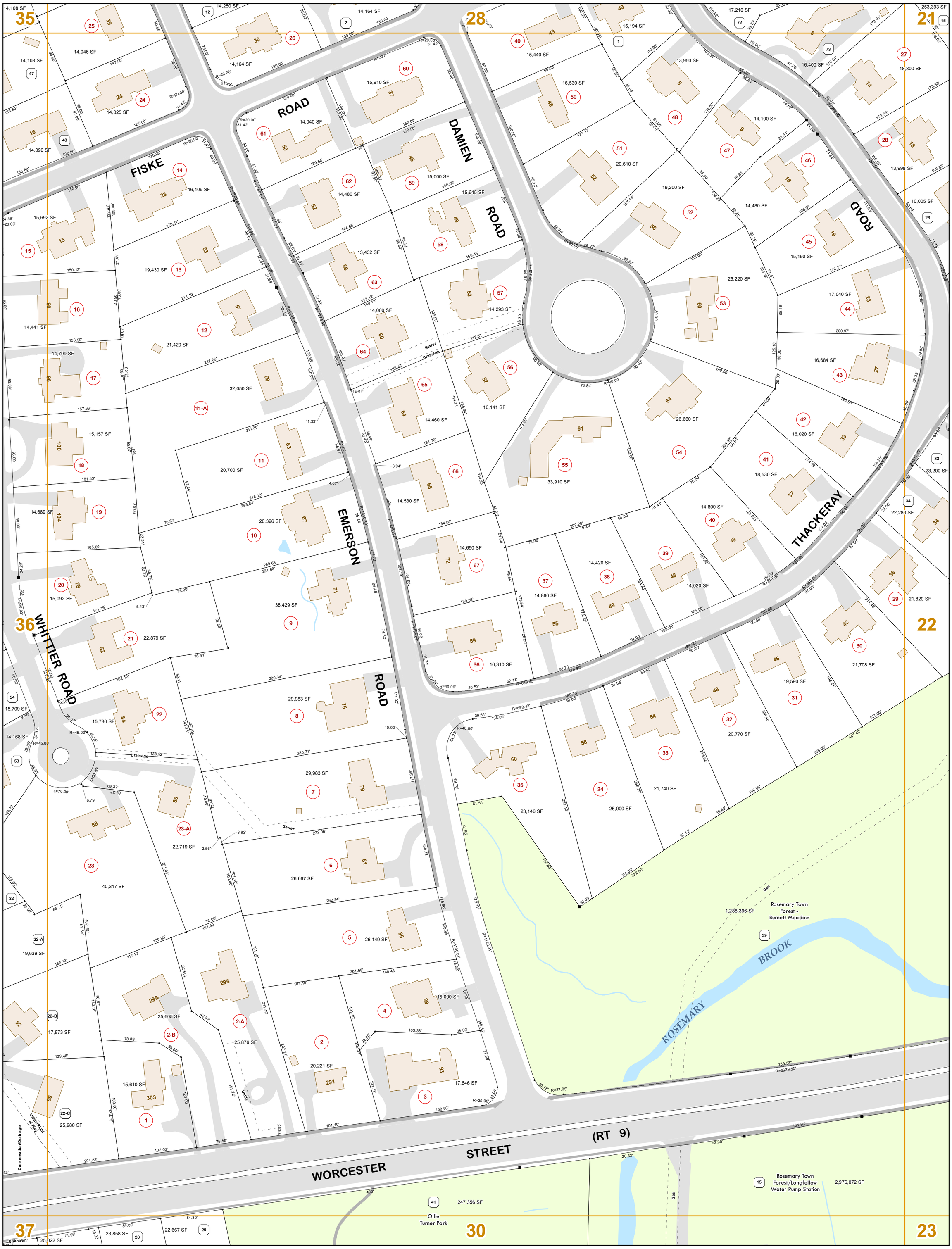

DISCLAIMER:
The information shown on this map is subject to constant change. The Town of Wellesley provides this information with the understanding that it is not guaranteed to be accurate or complete, and conclusions drawn from such information are the responsibility of the user. The Town of Wellesley expressly disclaims responsibility from damages or liability that may result from any errors, omissions, or inaccuracies.

N W E S

Town of Wellesley
Massachusetts

1 inch = 80 feet
0 40 80 160 240 Feet
March 2020

Town Plan
Sheet 29

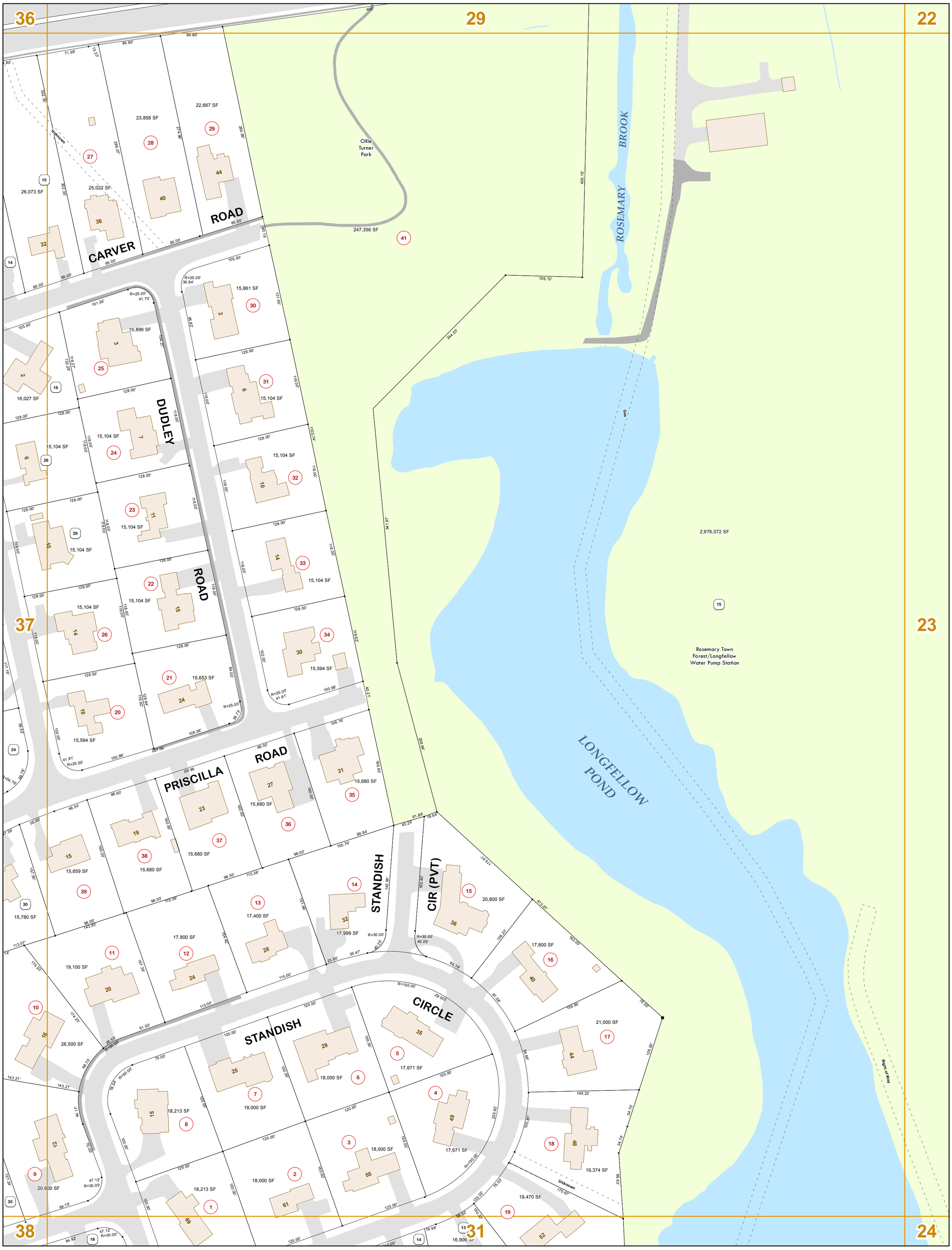

WELLESLEY GIS

DISCLAIMER:
The information shown on this map is subject to constant change. The Town of Wellesley provides this information with the understanding that it is not guaranteed to be accurate or complete, and conclusions drawn from such information are the responsibility of the user. The Town of Wellesley expressly disclaims responsibility from damages or liability that may result from any errors, omissions, or inaccuracies.

N W E S

Town of Wellesley
Massachusetts

1 inch = 80 feet

0 40 80 160 240 Feet

March 2020

Town Plan Sheet 30

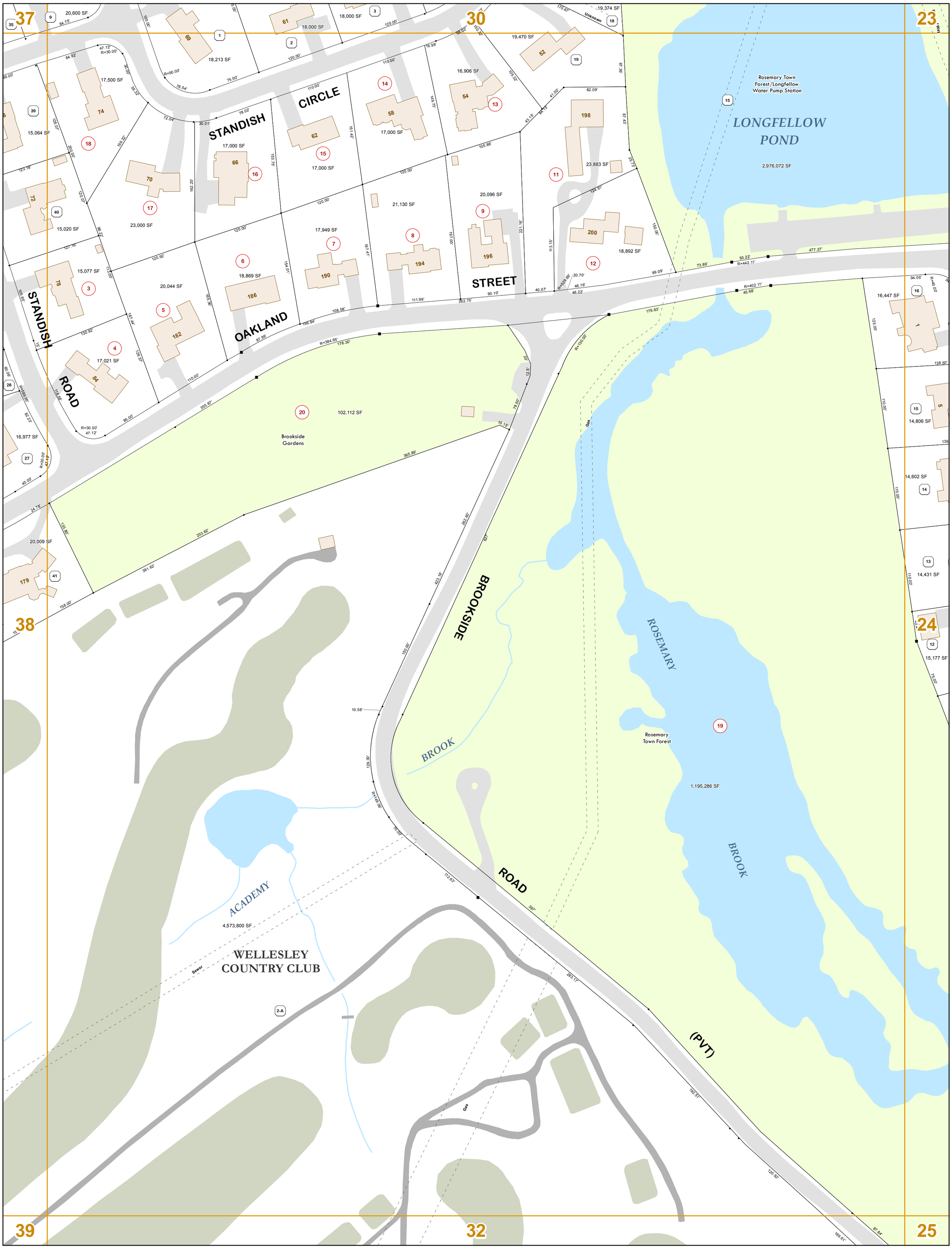

DISCLAIMER:
The information shown on this map is subject to constant change. The Town of Wellesley provides this information with the understanding that it is not guaranteed to be accurate or complete, and conclusions drawn from such information are the responsibility of the user. The Town of Wellesley expressly disclaims responsibility from damages or liability that may result from any errors, omissions, or inaccuracies.

N W E S

Town of Wellesley
Massachusetts

1 inch = 80 feet
0 40 80 160 240 Feet
March 2020

Town Plan Sheet 31

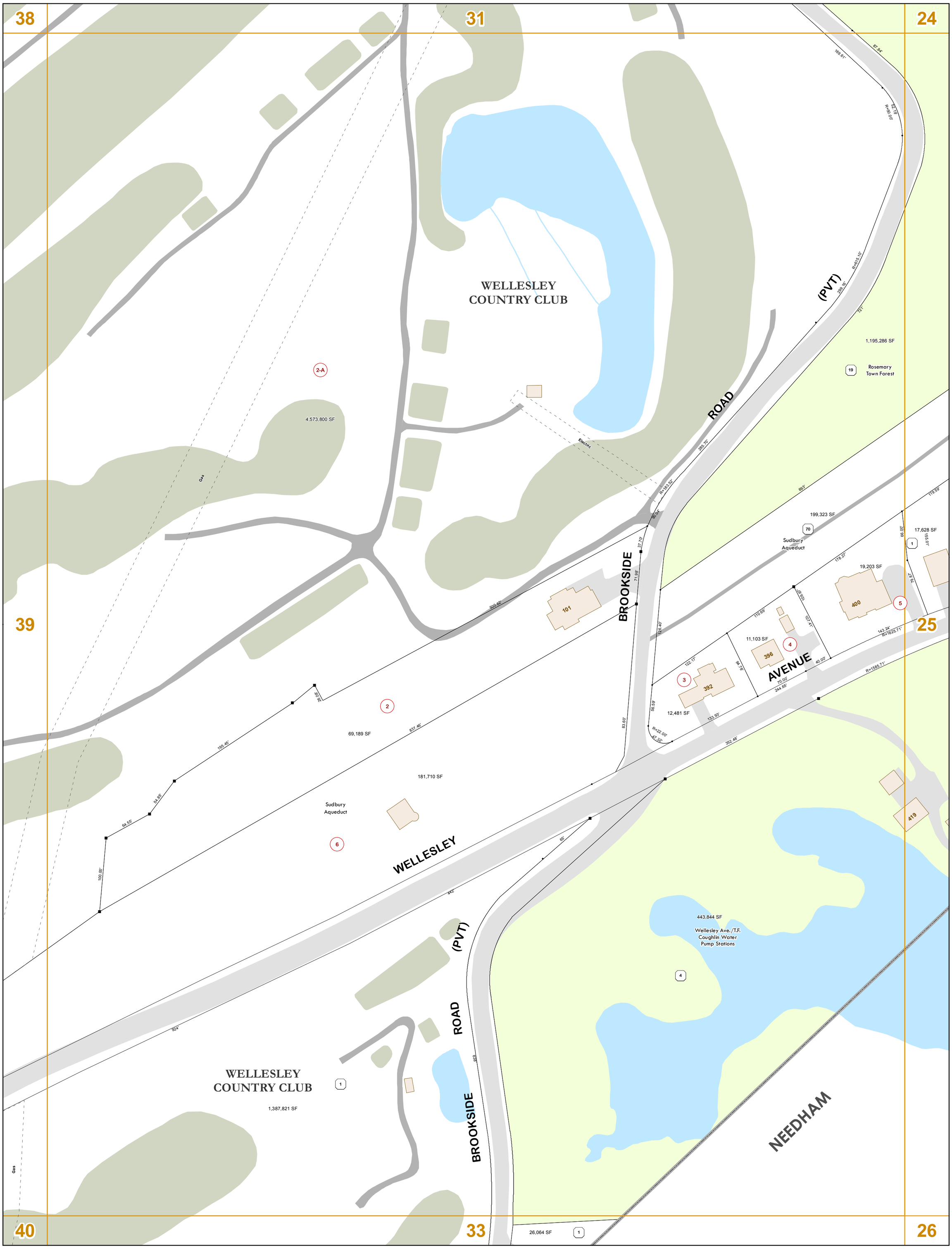

DISCLAIMER:
The information shown on this map is subject to constant change. The Town of Wellesley provides this information with the understanding that it is not guaranteed to be accurate or complete, and conclusions drawn from such information are the responsibility of the user. The Town of Wellesley expressly disclaims responsibility from damages or liability that may result from any errors, omissions, or inaccuracies.

N W E S

Town of Wellesley
Massachusetts

1 inch = 80 feet

0 40 80 160 240 Feet

March 2020

Town Plan Sheet 32

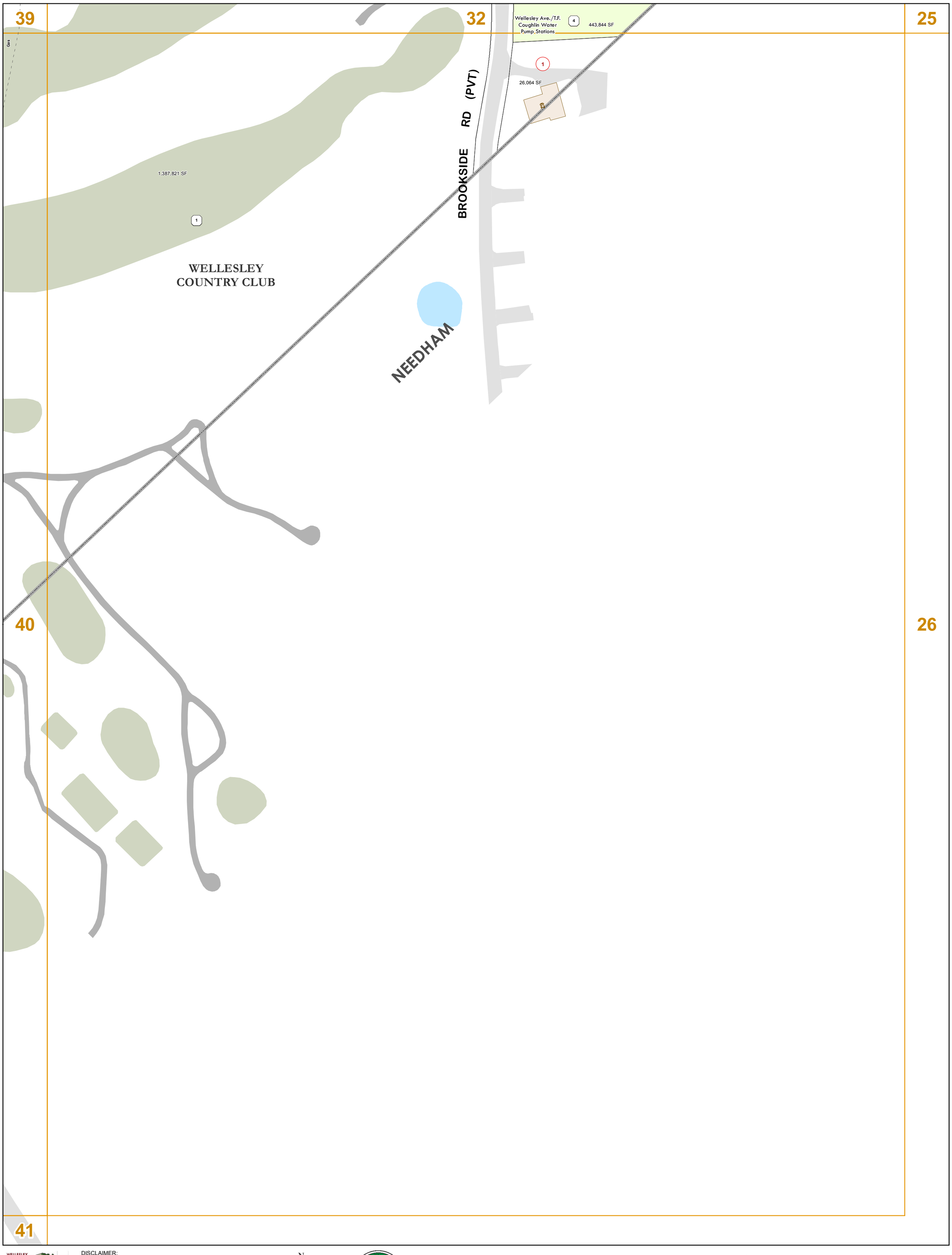

DISCLAIMER:
The information shown on this map is subject to constant change. The Town of Wellesley provides this information with the understanding that it is not guaranteed to be accurate or complete, and conclusions drawn from such information are the responsibility of the user. The Town of Wellesley expressly disclaims responsibility from damages or liability that may result from any errors, omissions, or inaccuracies.

N W E S

Town of Wellesley
Massachusetts

1 inch = 80 feet

0 40 80 160 240 Feet

March 2020

Town Plan
Sheet 33

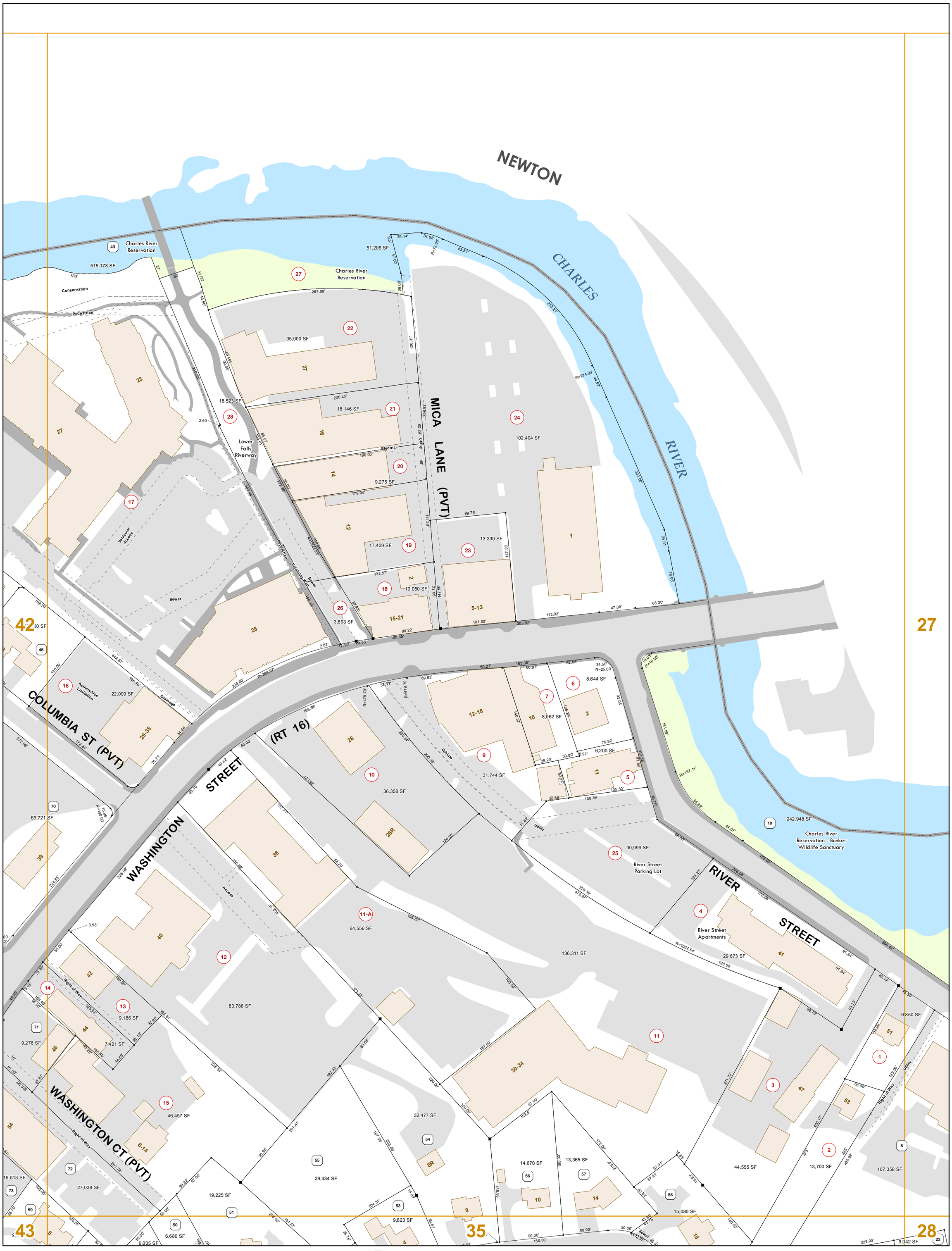

DISCLAIMER:
The information shown on this map is subject to constant change. The Town of Wellesley provides this information with the understanding that it is not guaranteed to be accurate or complete, and conclusions drawn from such information are the responsibility of the user. The Town of Wellesley expressly disclaims responsibility from damages or liability that may result from any errors, omissions, or inaccuracies.

N W E S

Town of Wellesley
Massachusetts

1 inch = 80 feet

0 40 80 160 240 Feet

March 2020

Town Plan Sheet 34

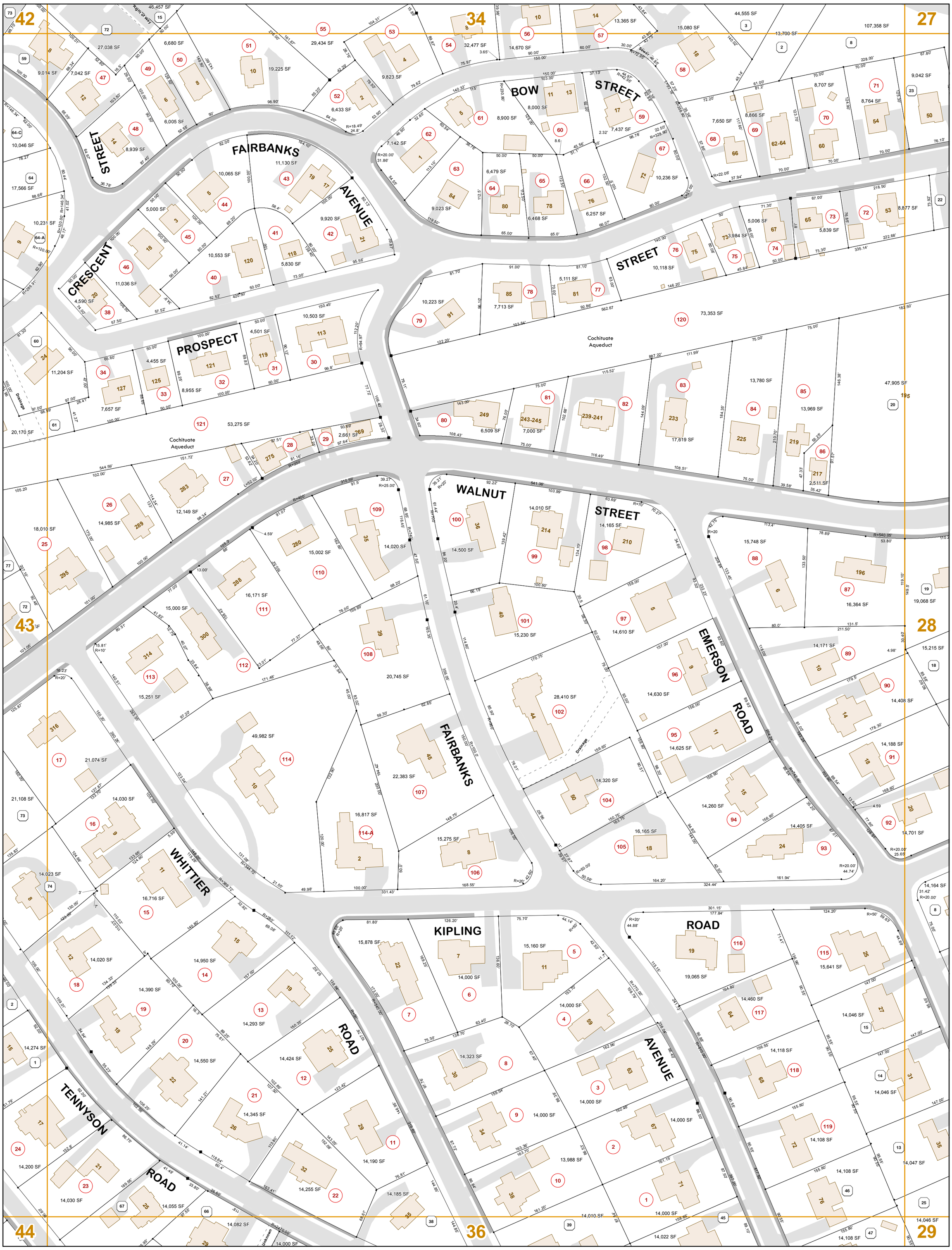

DISCLAIMER:
The information shown on this map is subject to constant change. The Town of Wellesley provides this information with the understanding that it is not guaranteed to be accurate or complete, and conclusions drawn from such information are the responsibility of the user. The Town of Wellesley expressly disclaims responsibility from damages or liability that may result from any errors, omissions, or inaccuracies.

Town of Wellesley
Massachusetts

1 inch = 80 feet

0 40 80 160 240 Feet

March 2020

Town Plan
Sheet 35

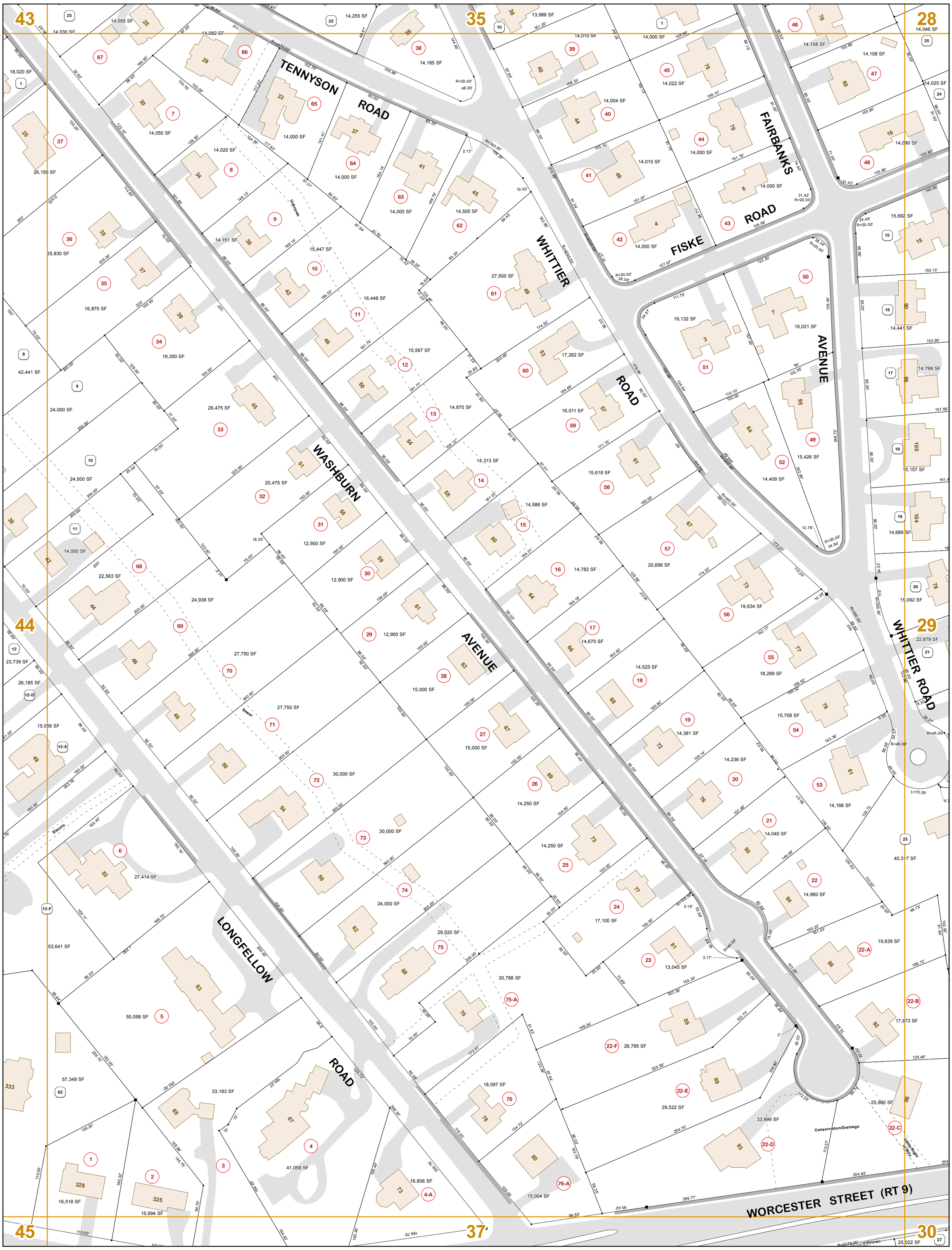

DISCLAIMER:
The information shown on this map is subject to constant change. The Town of Wellesley provides this information with the understanding that it is not guaranteed to be accurate or complete, and conclusions drawn from such information are the responsibility of the user. The Town of Wellesley expressly disclaims responsibility from damages or liability that may result from any errors, omissions, or inaccuracies.

Town of Wellesley
Massachusetts

1 inch = 80 feet

0 40 80 160 240 Feet

March 2020

Town Plan
Sheet 36

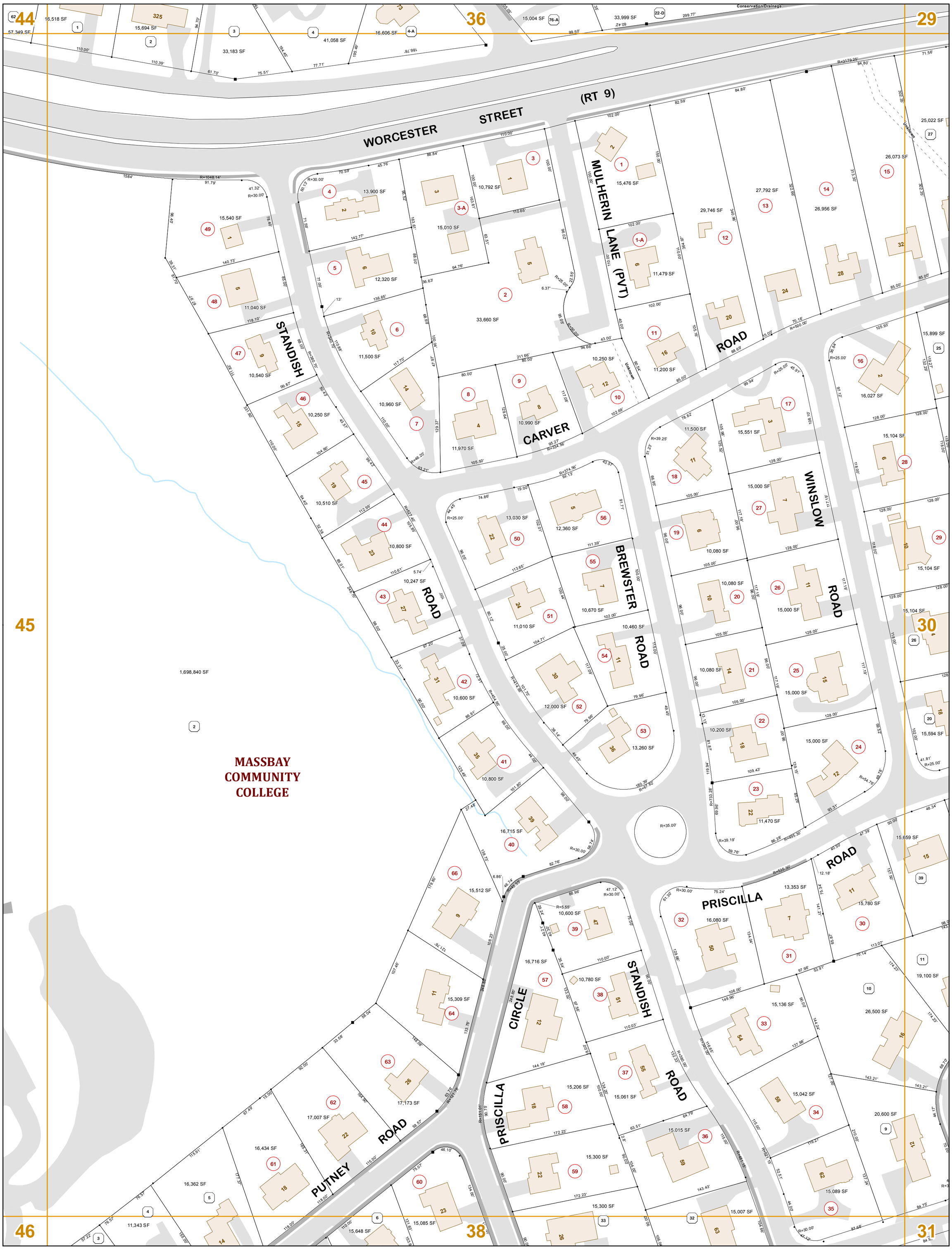

DISCLAIMER:
The information shown on this map is subject to constant change. The Town of Wellesley provides this information with the understanding that it is not guaranteed to be accurate or complete, and conclusions drawn from such information are the responsibility of the user. The Town of Wellesley expressly disclaims responsibility from damages or liability that may result from any errors, omissions, or inaccuracies.

Town of Wellesley
Massachusetts

1 inch = 80 feet

0 40 80 160 240 Feet

March 2020

Town Plan
Sheet 37

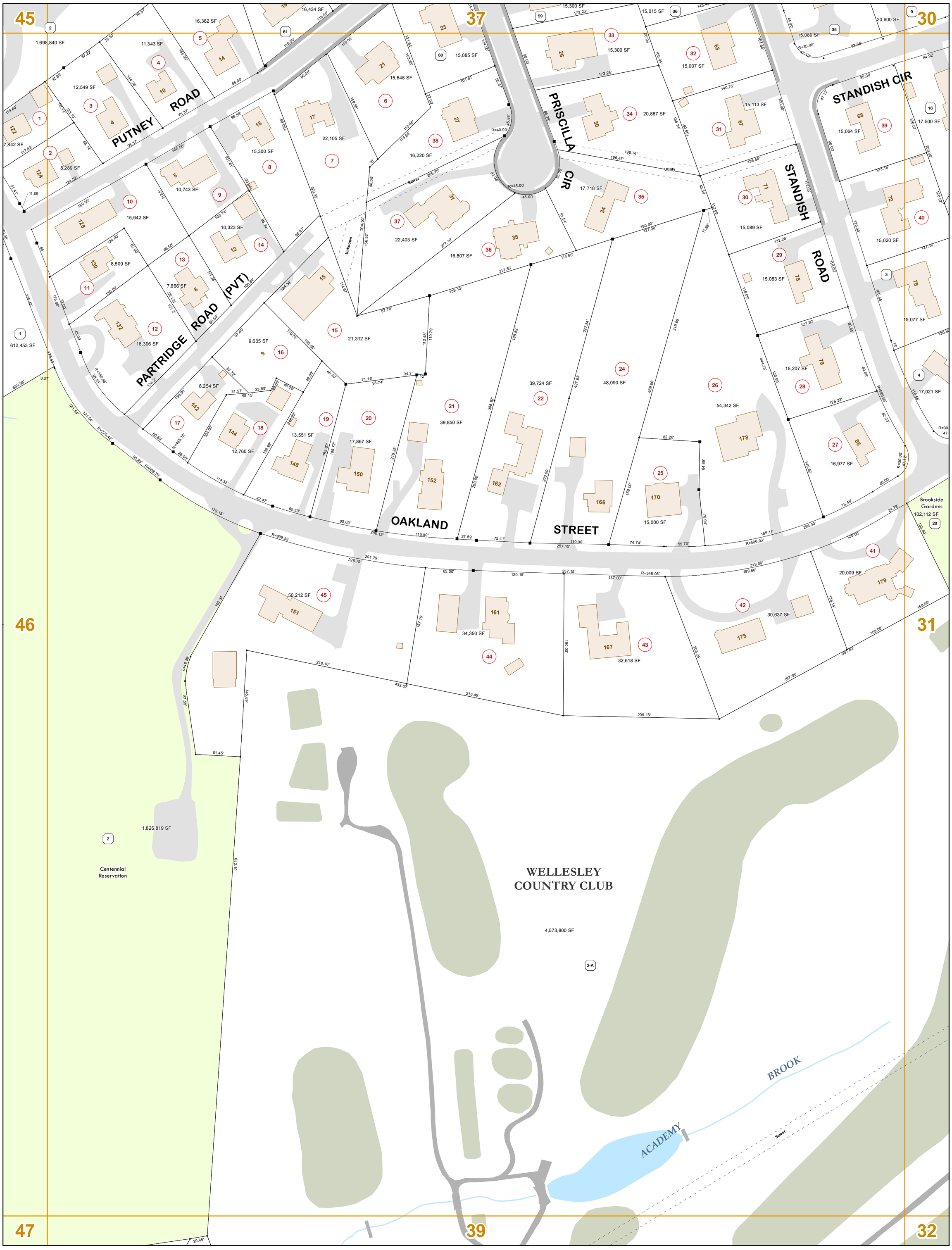

DISCLAIMER:
The information shown on this map is subject to constant change. The Town of Wellesley provides this information with the understanding that it is not guaranteed to be accurate or complete, and conclusions drawn from such information are the responsibility of the user. The Town of Wellesley expressly disclaims responsibility from damages or liability that may result from any errors, omissions, or inaccuracies.

N W E S

Town of Wellesley
Massachusetts

1 inch = 80 feet
0 40 80 160 240 Feet
March 2020

Town Plan Sheet 38

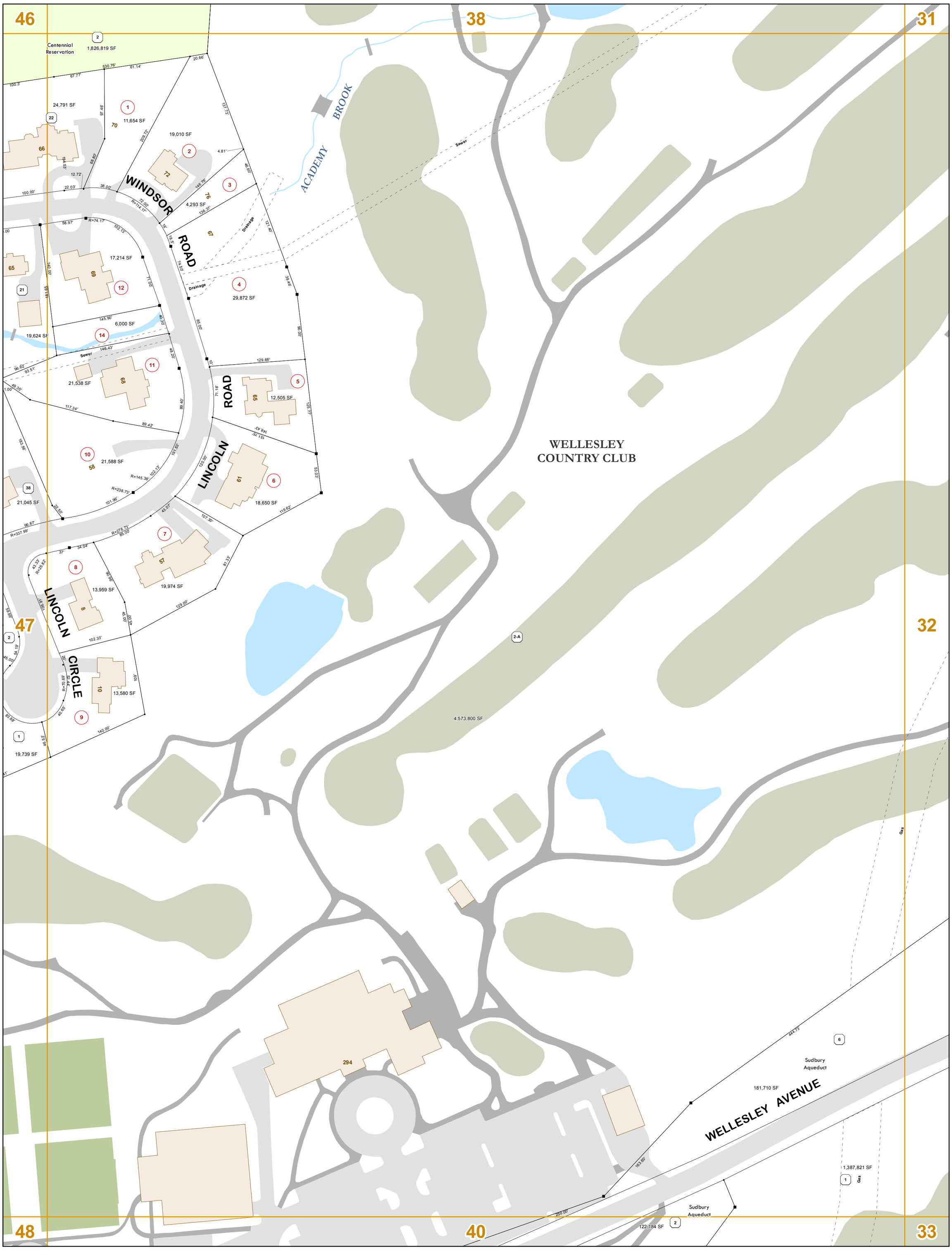

DISCLAIMER:
The information shown on this map is subject to constant change. The Town of Wellesley provides this information with the understanding that it is not guaranteed to be accurate or complete, and conclusions drawn from such information are the responsibility of the user. The Town of Wellesley expressly disclaims responsibility from damages or liability that may result from any errors, omissions, or inaccuracies.

N W E S

Town of Wellesley
Massachusetts

1 inch = 80 feet

0 40 80 160 240 Feet

March 2020

Town Plan
Sheet 39

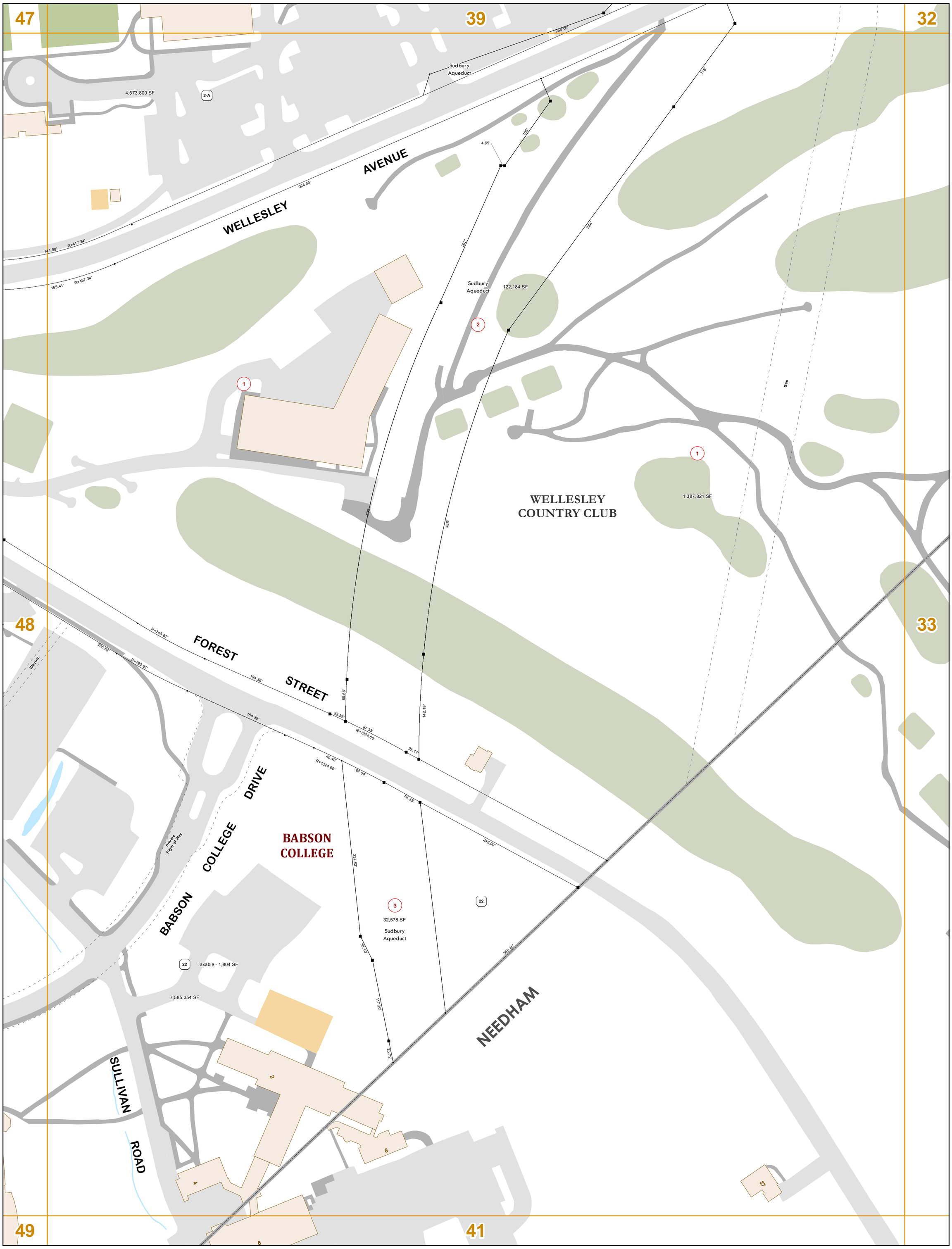

DISCLAIMER:
The information shown on this map is subject to constant change. The Town of Wellesley provides this information with the understanding that it is not guaranteed to be accurate or complete, and conclusions drawn from such information are the responsibility of the user. The Town of Wellesley expressly disclaims responsibility from damages or liability that may result from any errors, omissions, or inaccuracies.

N W E S

Town of Wellesley
Massachusetts

1 inch = 80 feet

0 40 80 160 240 Feet

March 2020

Town Plan
Sheet 40

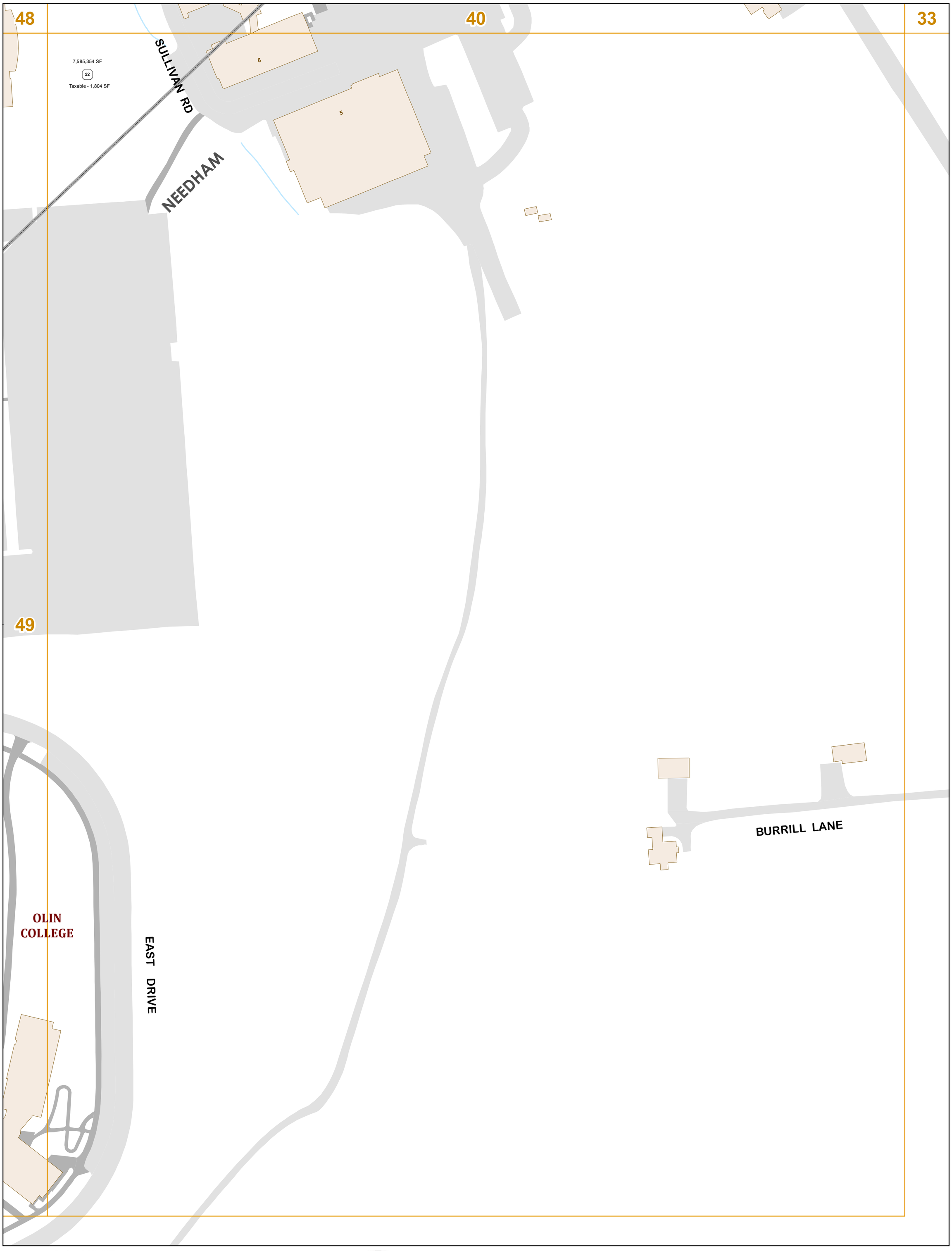

DISCLAIMER:
The information shown on this map is subject to constant change. The Town of Wellesley provides this information with the understanding that it is not guaranteed to be accurate or complete, and conclusions drawn from such information are the responsibility of the user. The Town of Wellesley expressly disclaims responsibility from damages or liability that may result from any errors, omissions, or inaccuracies.

N W E S

Town of Wellesley
Massachusetts

1 inch = 80 feet

0 40 80 160 240 Feet

March 2020

Town Plan
Sheet 41

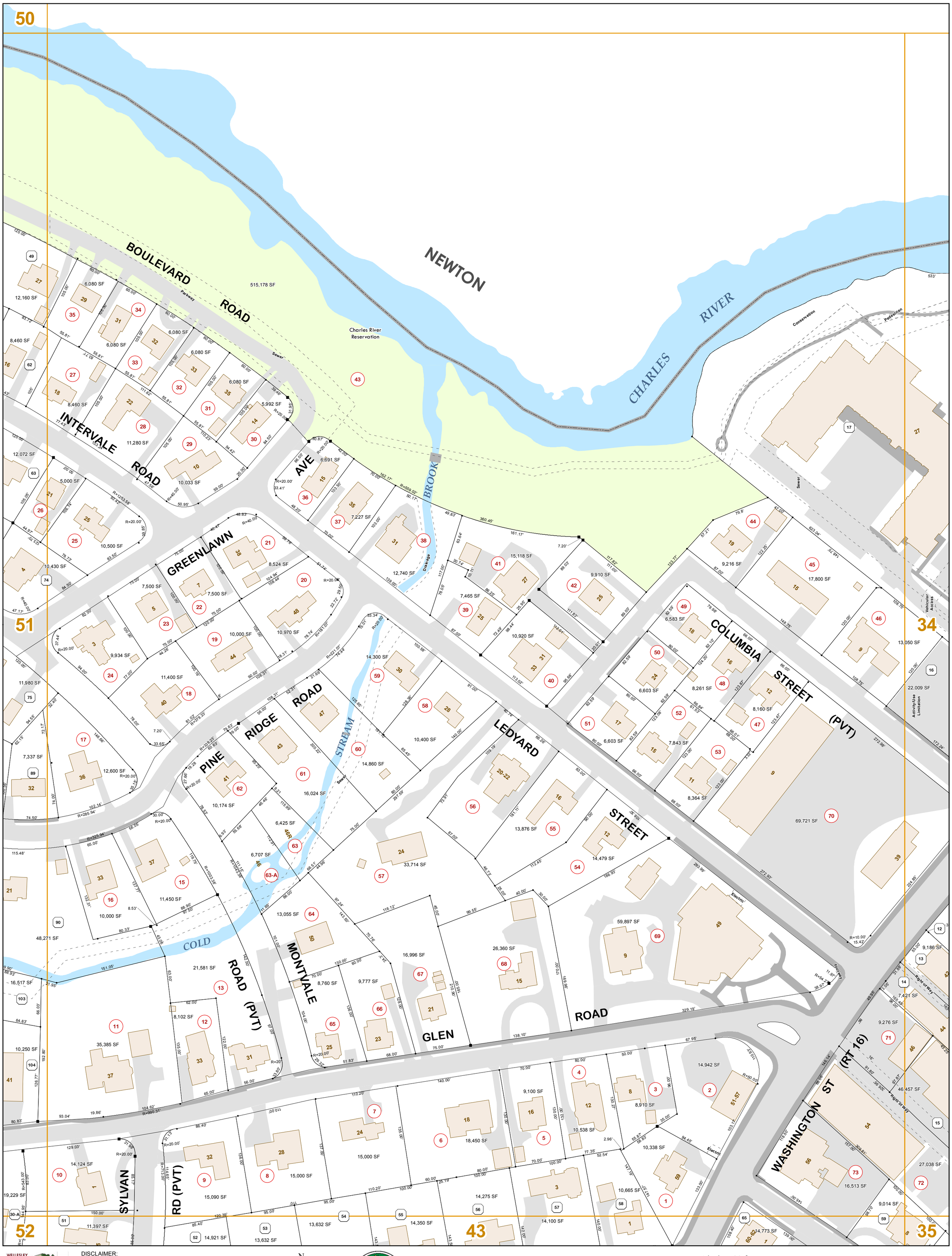

WELLESLEY GIS

DISCLAIMER:
The information shown on this map is subject to constant change. The Town of Wellesley provides this information with the understanding that it is not guaranteed to be accurate or complete, and conclusions drawn from such information are the responsibility of the user. The Town of Wellesley expressly disclaims responsibility from damages or liability that may result from any errors, omissions, or inaccuracies.

N W E S

Town of Wellesley
Massachusetts

1 inch = 80 feet

0 40 80 160 240 Feet

March 2020

Town Plan
Sheet 42

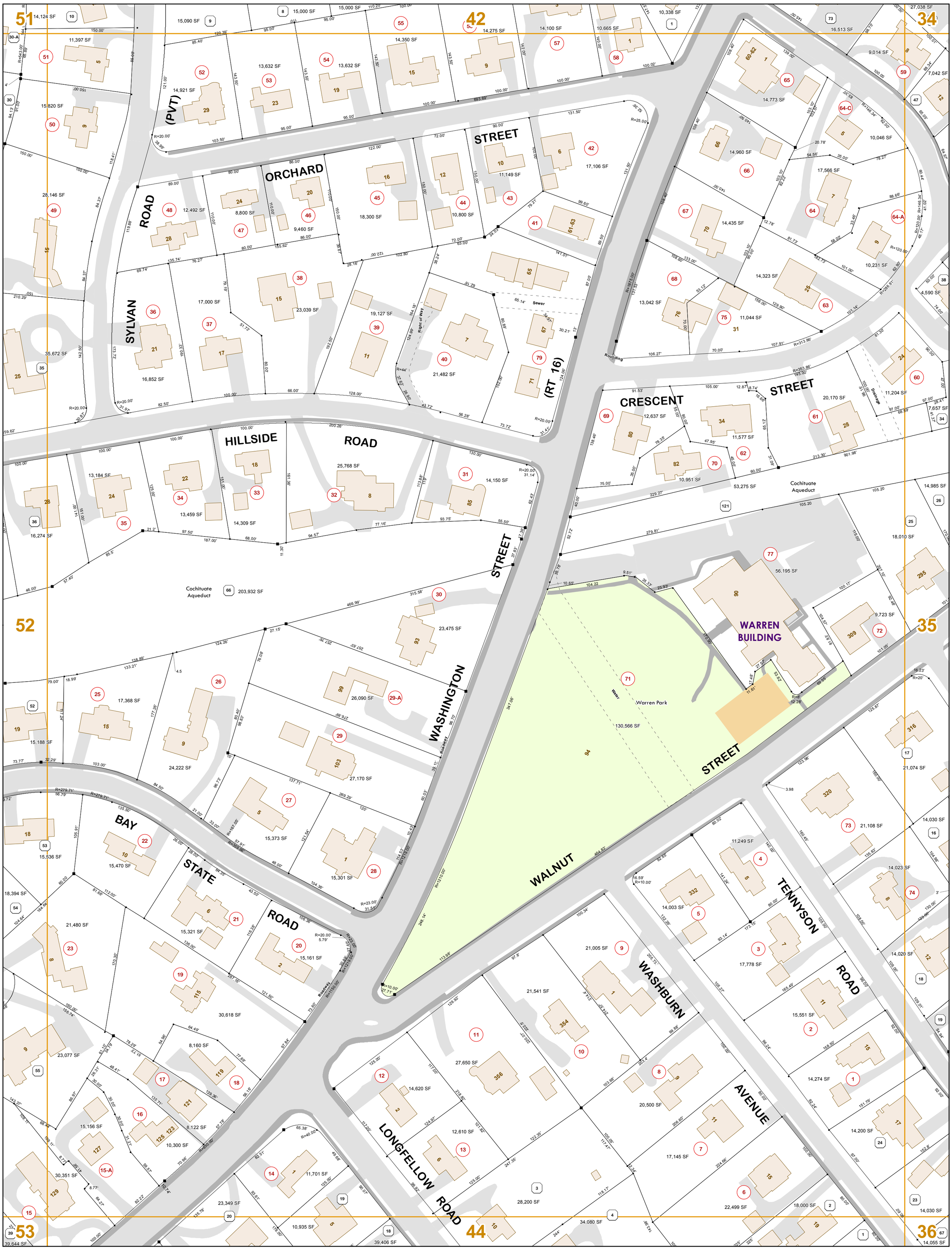

DISCLAIMER:
The information shown on this map is subject to constant change. The Town of Wellesley provides this information with the understanding that it is not guaranteed to be accurate or complete, and conclusions drawn from such information are the responsibility of the user. The Town of Wellesley expressly disclaims responsibility from damages or liability that may result from any errors, omissions, or inaccuracies.

N W E S

Town of Wellesley
Massachusetts

1 inch = 80 feet

0 40 80 160 240 Feet

March 2020

Town Plan
Sheet 43

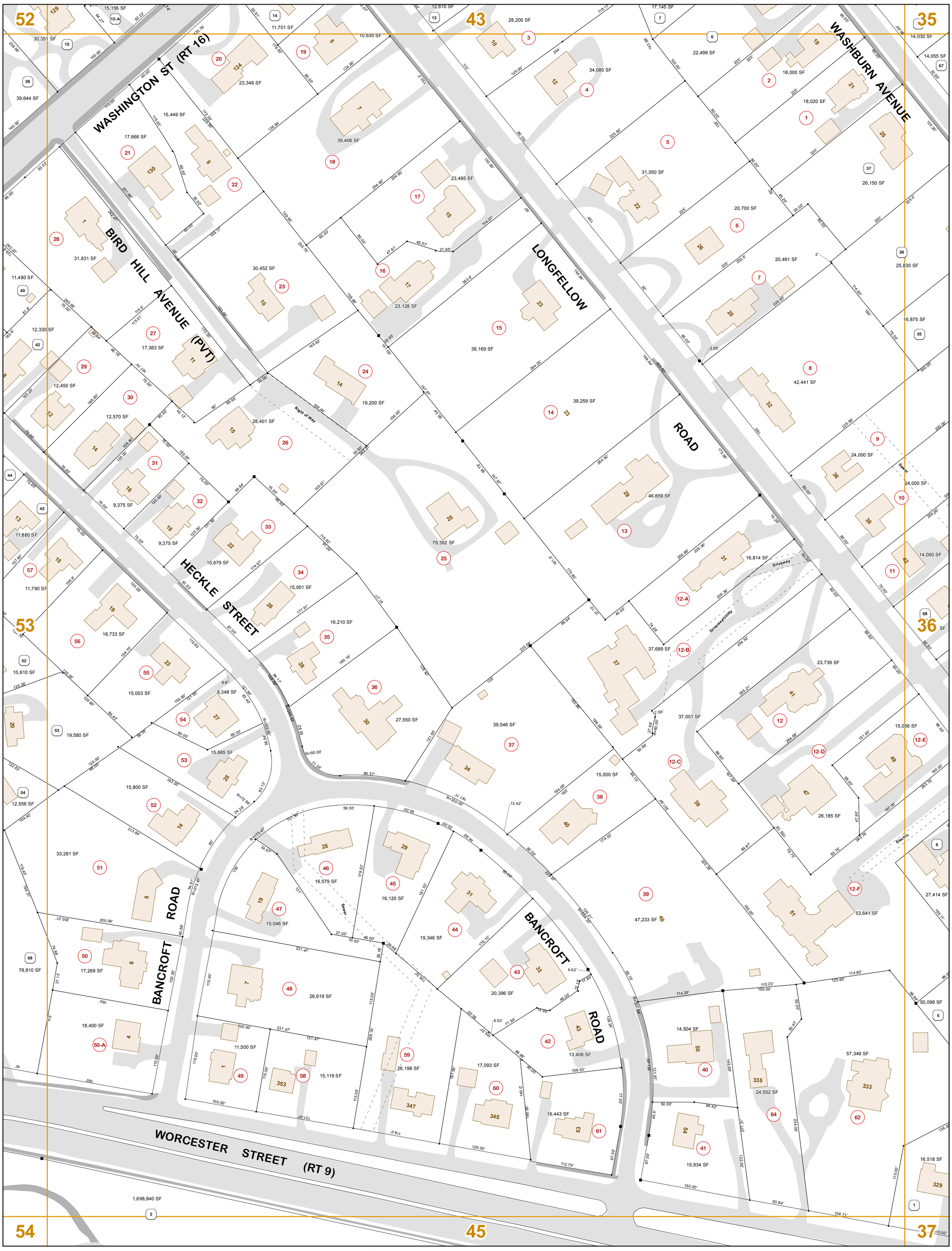

DISCLAIMER:
The information shown on this map is subject to constant change. The Town of Wellesley provides this information with the understanding that it is not guaranteed to be accurate or complete, and conclusions drawn from such information are the responsibility of the user. The Town of Wellesley expressly disclaims responsibility from damages or liability that may result from any errors, omissions, or inaccuracies.

Town of Wellesley
Massachusetts

1 inch = 80 feet

0 40 80 160 240 Feet

March 2020

Town Plan
Sheet 44

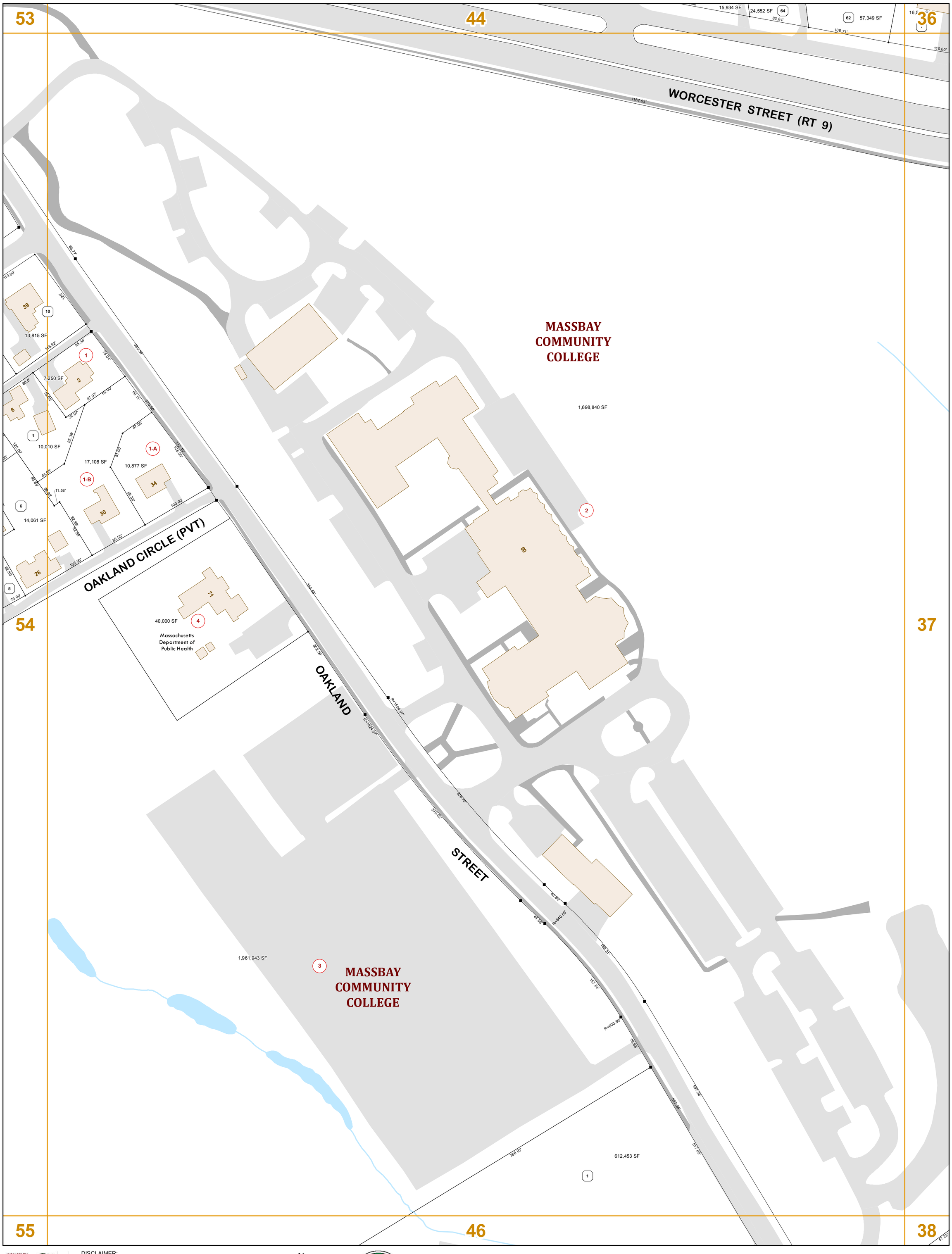

DISCLAIMER:
The information shown on this map is subject to constant change. The Town of Wellesley provides this information with the understanding that it is not guaranteed to be accurate or complete, and conclusions drawn from such information are the responsibility of the user. The Town of Wellesley expressly disclaims responsibility from damages or liability that may result from any errors, omissions, or inaccuracies.

N W E S

Town of Wellesley
Massachusetts

1 inch = 80 feet

0 40 80 160 240 Feet

March 2020

Town Plan
Sheet 45

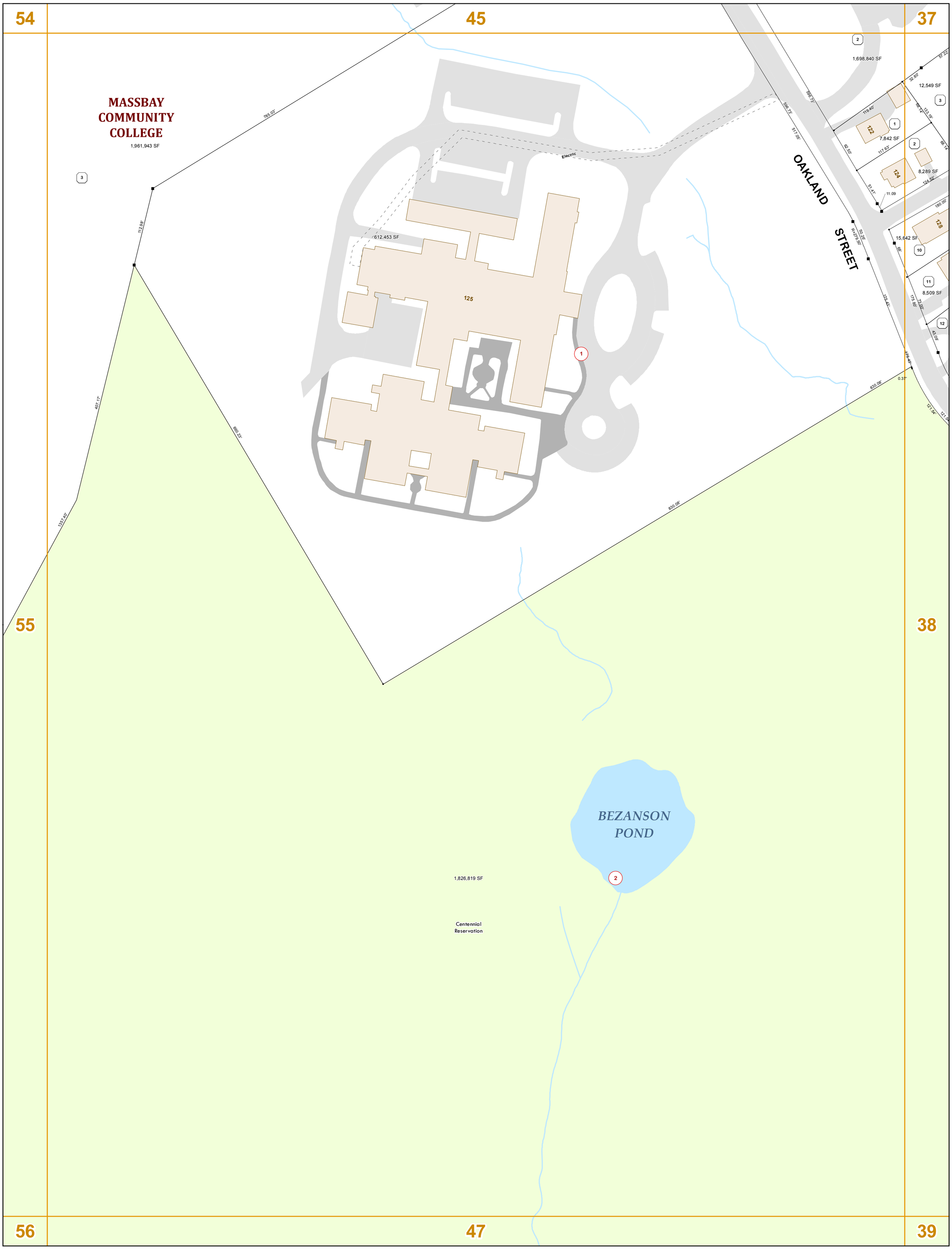

DISCLAIMER:
The information shown on this map is subject to constant change. The Town of Wellesley provides this information with the understanding that it is not guaranteed to be accurate or complete, and conclusions drawn from such information are the responsibility of the user. The Town of Wellesley expressly disclaims responsibility from damages or liability that may result from any errors, omissions, or inaccuracies.

N W E S

Town of Wellesley
Massachusetts

1 inch = 80 feet

0 40 80 160 240 Feet

March 2020

Town Plan
Sheet 46

DISCLAIMER:
The information shown on this map is subject to constant change. The Town of Wellesley provides this information with the understanding that it is not guaranteed to be accurate or complete, and conclusions drawn from such information are the responsibility of the user. The Town of Wellesley expressly disclaims responsibility from damages or liability that may result from any errors, omissions, or inaccuracies.

N W E S

Town of Wellesley
Massachusetts

1 inch = 80 feet

0 40 80 160 240 Feet

March 2020

Town Plan
Sheet 47

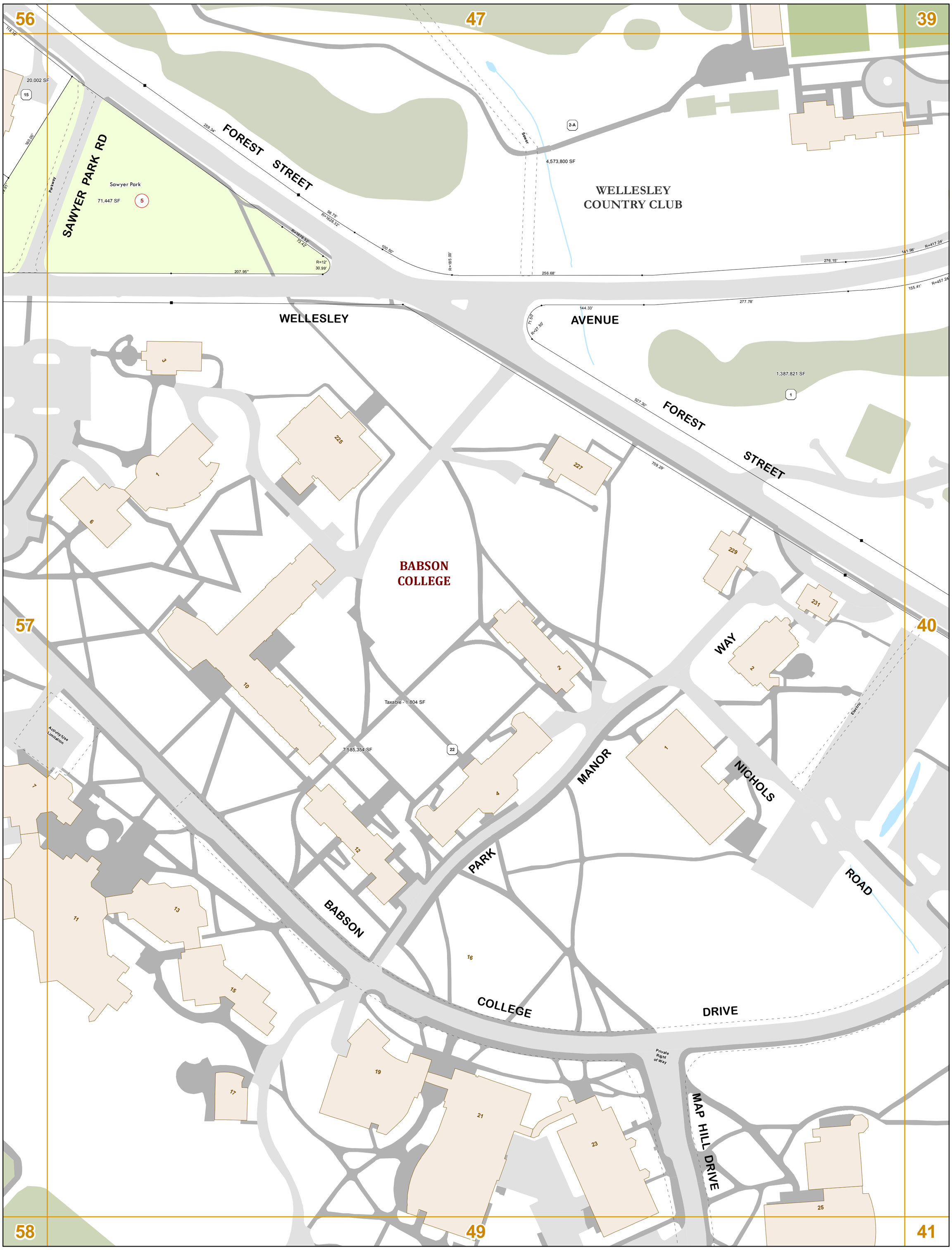

DISCLAIMER:
The information shown on this map is subject to constant change. The Town of Wellesley provides this information with the understanding that it is not guaranteed to be accurate or complete, and conclusions drawn from such information are the responsibility of the user. The Town of Wellesley expressly disclaims responsibility from damages or liability that may result from any errors, omissions, or inaccuracies.

N W E S

Town of Wellesley
Massachusetts

1 inch = 80 feet

0 40 80 160 240 Feet

March 2020

Town Plan
Sheet 48

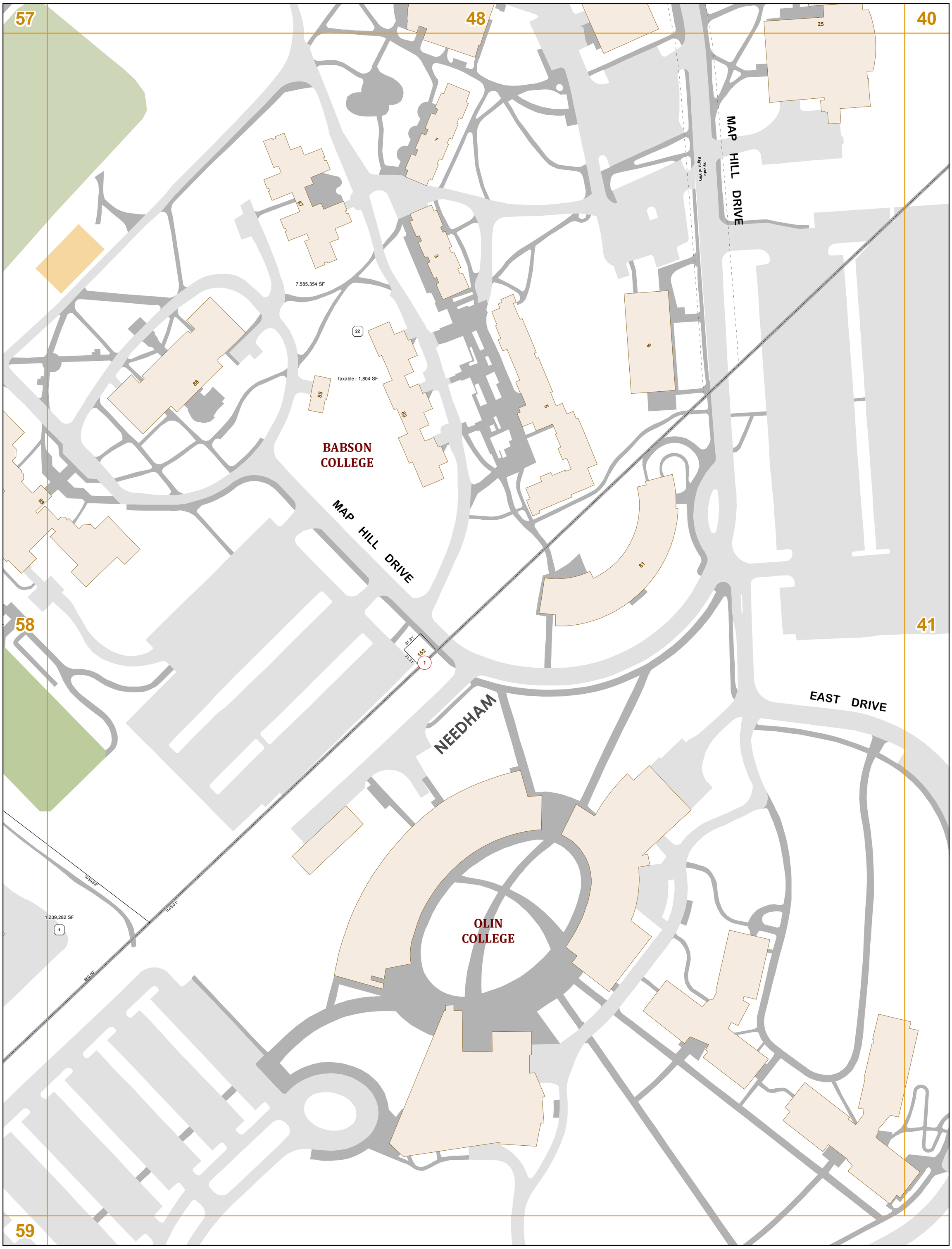

DISCLAIMER:
The information shown on this map is subject to constant change. The Town of Wellesley provides this information with the understanding that it is not guaranteed to be accurate or complete, and conclusions drawn from such information are the responsibility of the user. The Town of Wellesley expressly disclaims responsibility from damages or liability that may result from any errors, omissions, or inaccuracies.

N W E S

Town of Wellesley
Massachusetts

1 inch = 80 feet

0 40 80 160 240 Feet

March 2020

Town Plan Sheet 49

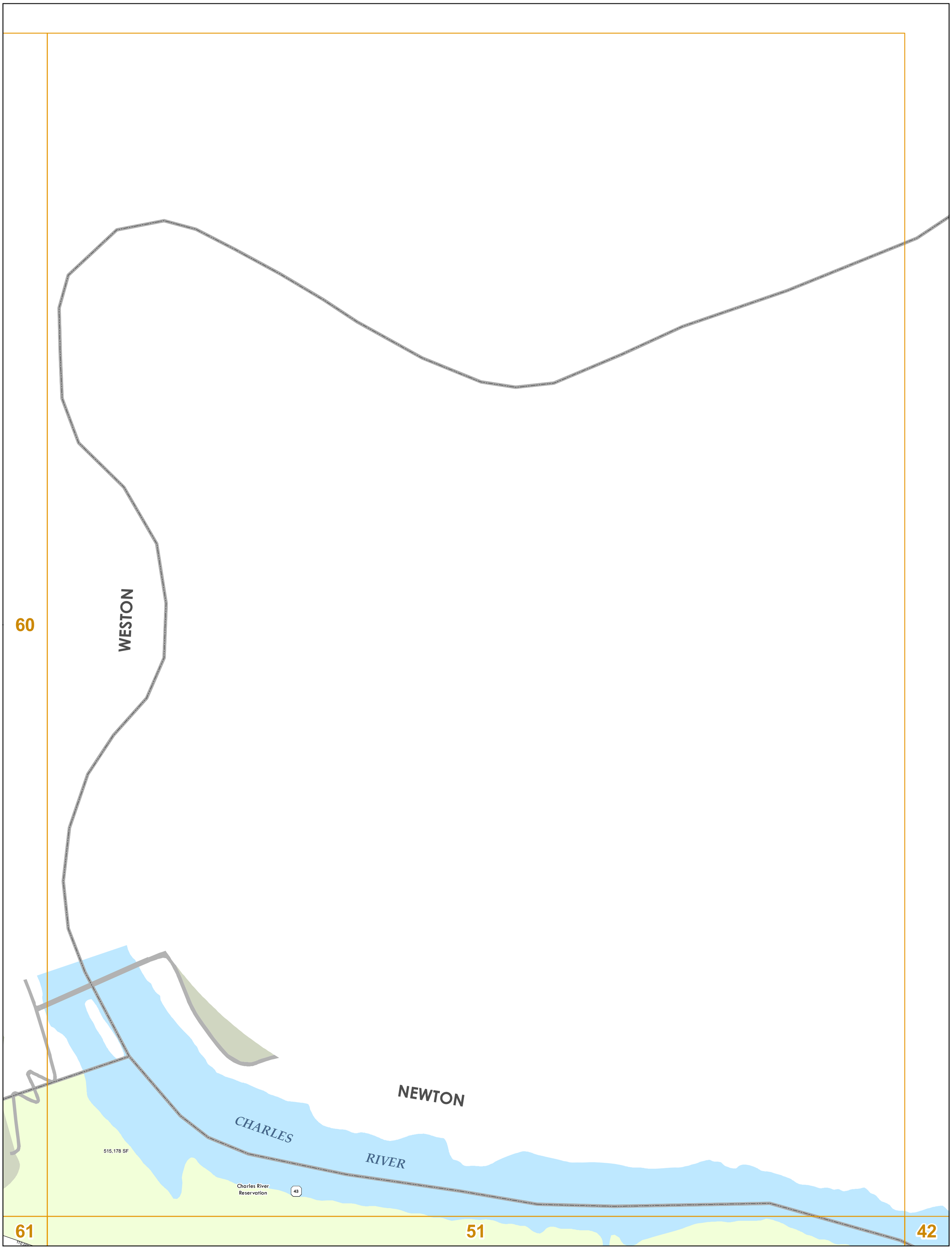

DISCLAIMER:
The information shown on this map is subject to constant change. The Town of Wellesley provides this information with the understanding that it is not guaranteed to be accurate or complete, and conclusions drawn from such information are the responsibility of the user. The Town of Wellesley expressly disclaims responsibility from damages or liability that may result from any errors, omissions, or inaccuracies.

N W E S

Town of Wellesley
Massachusetts

1 inch = 80 feet

0 40 80 160 240 Feet

March 2020

Town Plan
Sheet 50

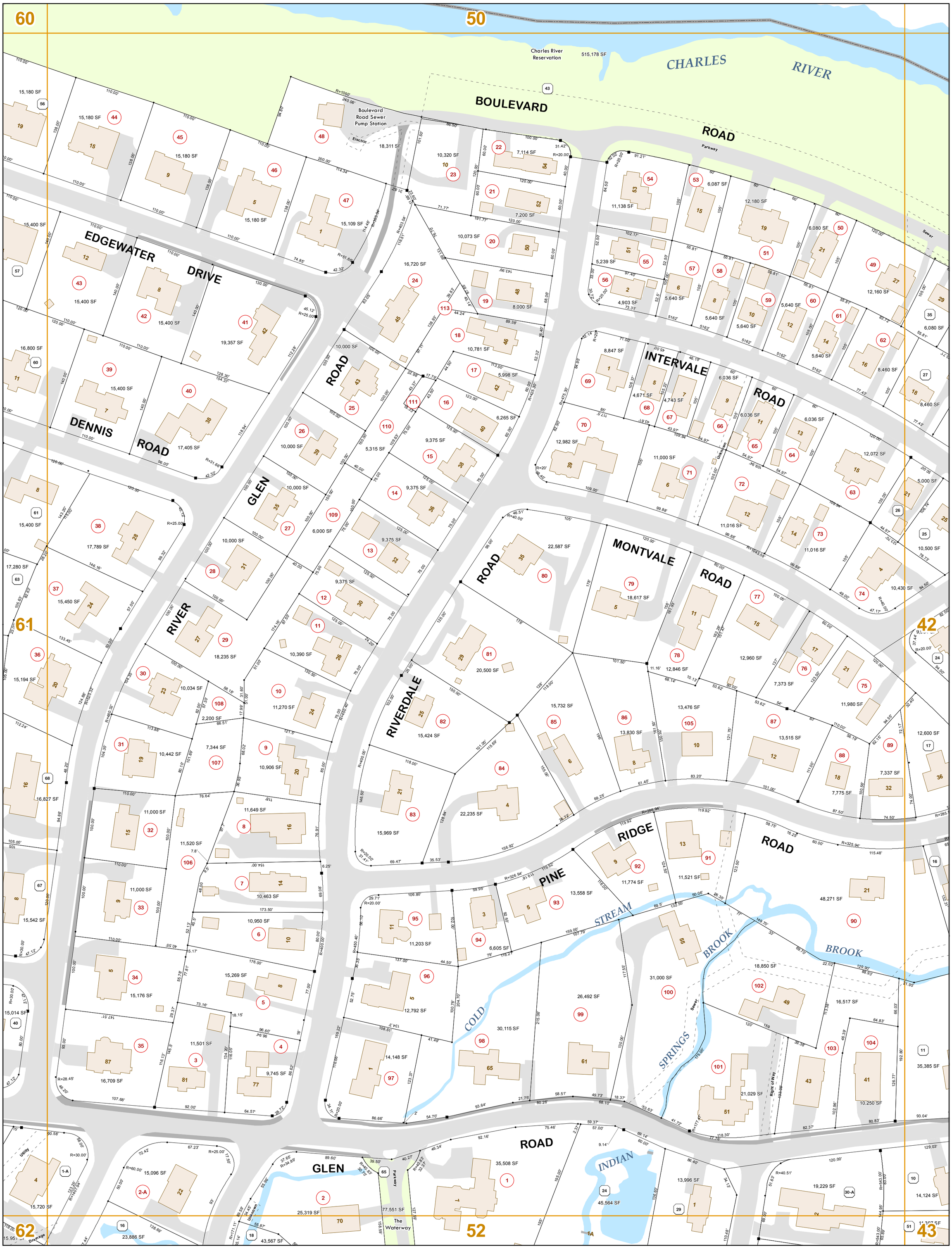

DISCLAIMER:
The information shown on this map is subject to constant change. The Town of Wellesley provides this information with the understanding that it is not guaranteed to be accurate or complete, and conclusions drawn from such information are the responsibility of the user. The Town of Wellesley expressly disclaims responsibility from damages or liability that may result from any errors, omissions, or inaccuracies.

Town of Wellesley
Massachusetts

1 inch = 80 feet

0 40 80 160 240 Feet

March 2020

Town Plan
Sheet 51

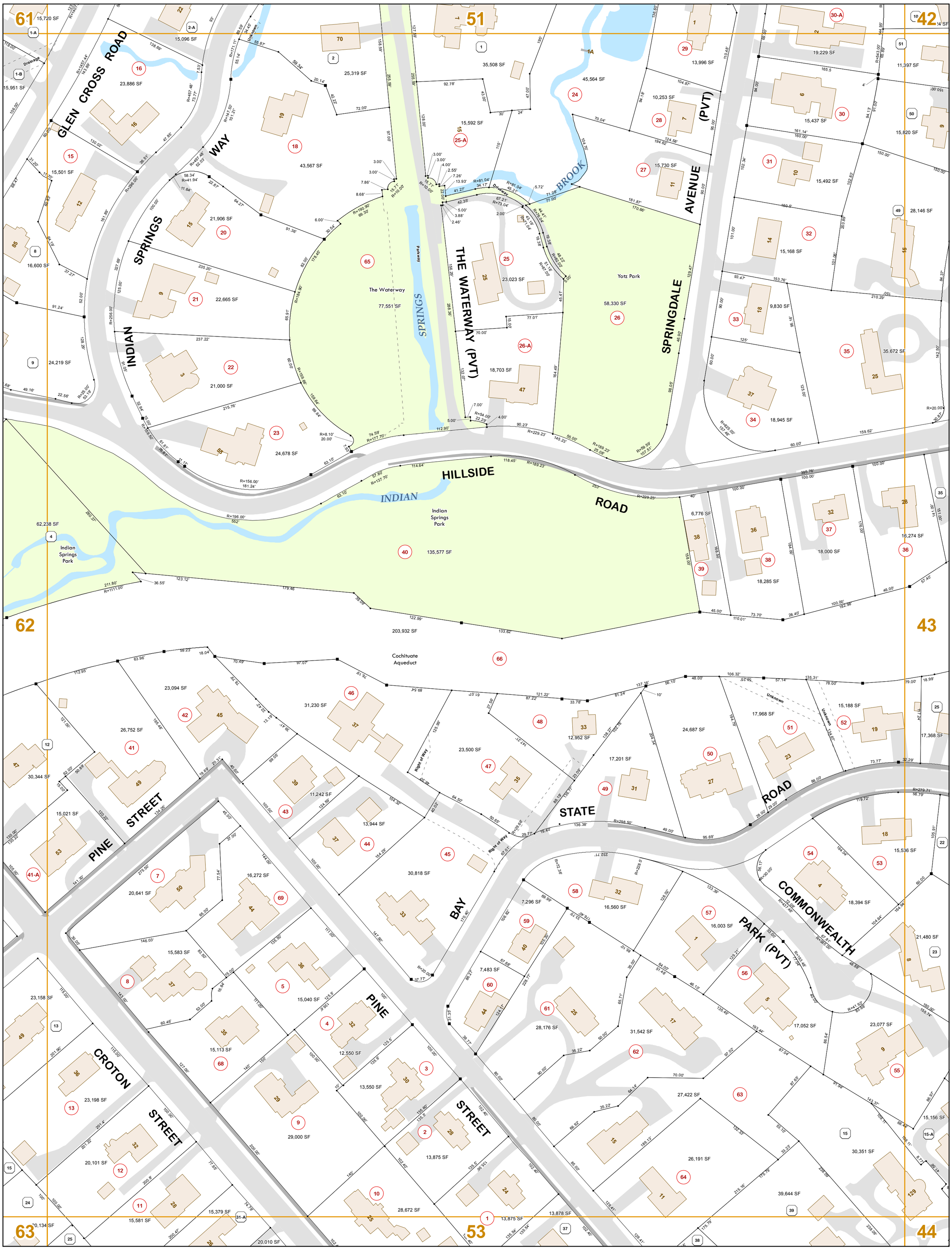

WELLESLEY GIS

DISCLAIMER:
The information shown on this map is subject to constant change. The Town of Wellesley provides this information with the understanding that it is not guaranteed to be accurate or complete, and conclusions drawn from such information are the responsibility of the user. The Town of Wellesley expressly disclaims responsibility from damages or liability that may result from any errors, omissions, or inaccuracies.

N W E S

Town of Wellesley
Massachusetts

1 inch = 80 feet

0 40 80 160 240 Feet

March 2020

Town Plan
Sheet 52

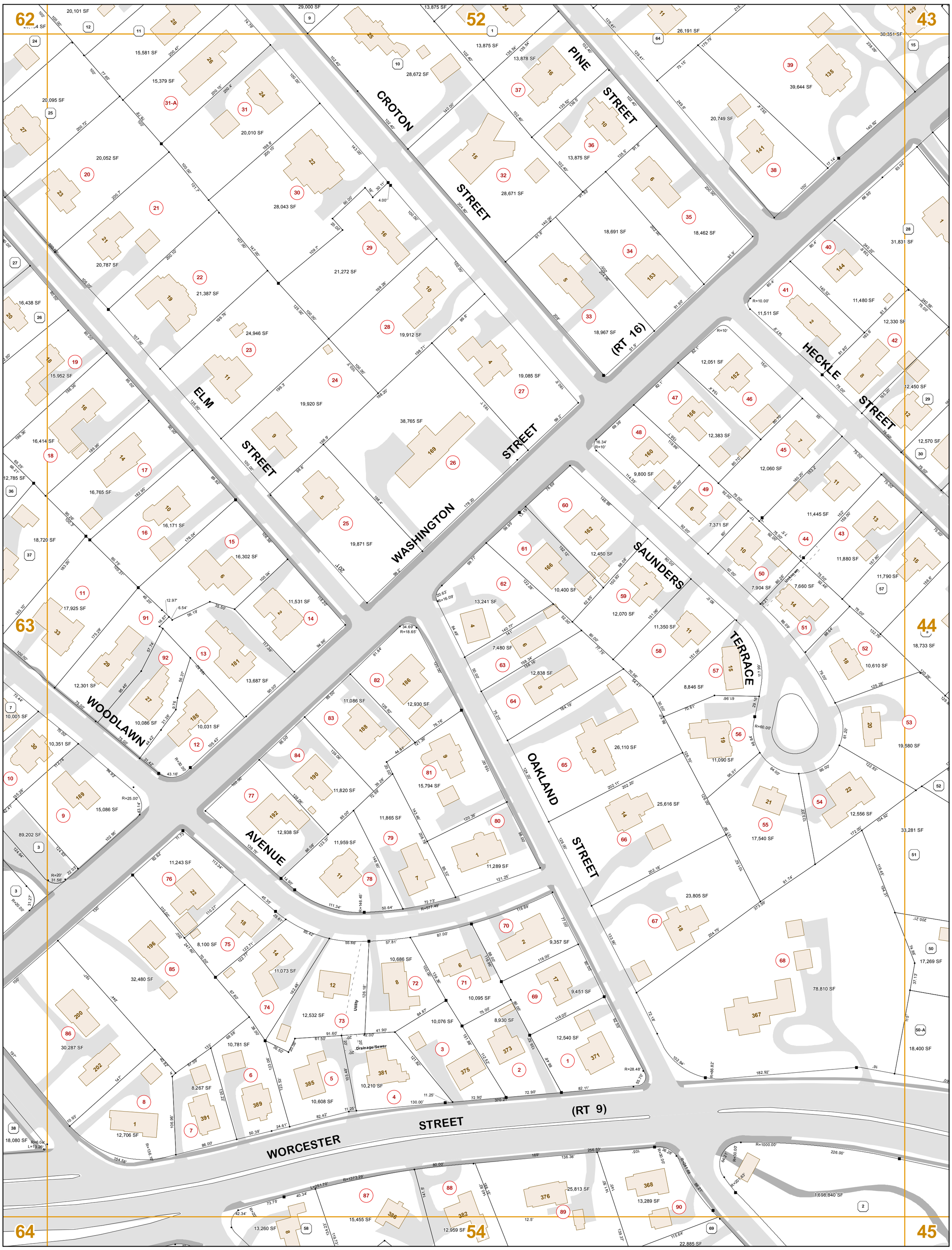

DISCLAIMER:
The information shown on this map is subject to constant change. The Town of Wellesley provides this information with the understanding that it is not guaranteed to be accurate or complete, and conclusions drawn from such information are the responsibility of the user. The Town of Wellesley expressly disclaims responsibility from damages or liability that may result from any errors, omissions, or inaccuracies.

N W E S

Town of Wellesley
Massachusetts

1 inch = 80 feet

0 40 80 160 240 Feet

March 2020

Town Plan
Sheet 53

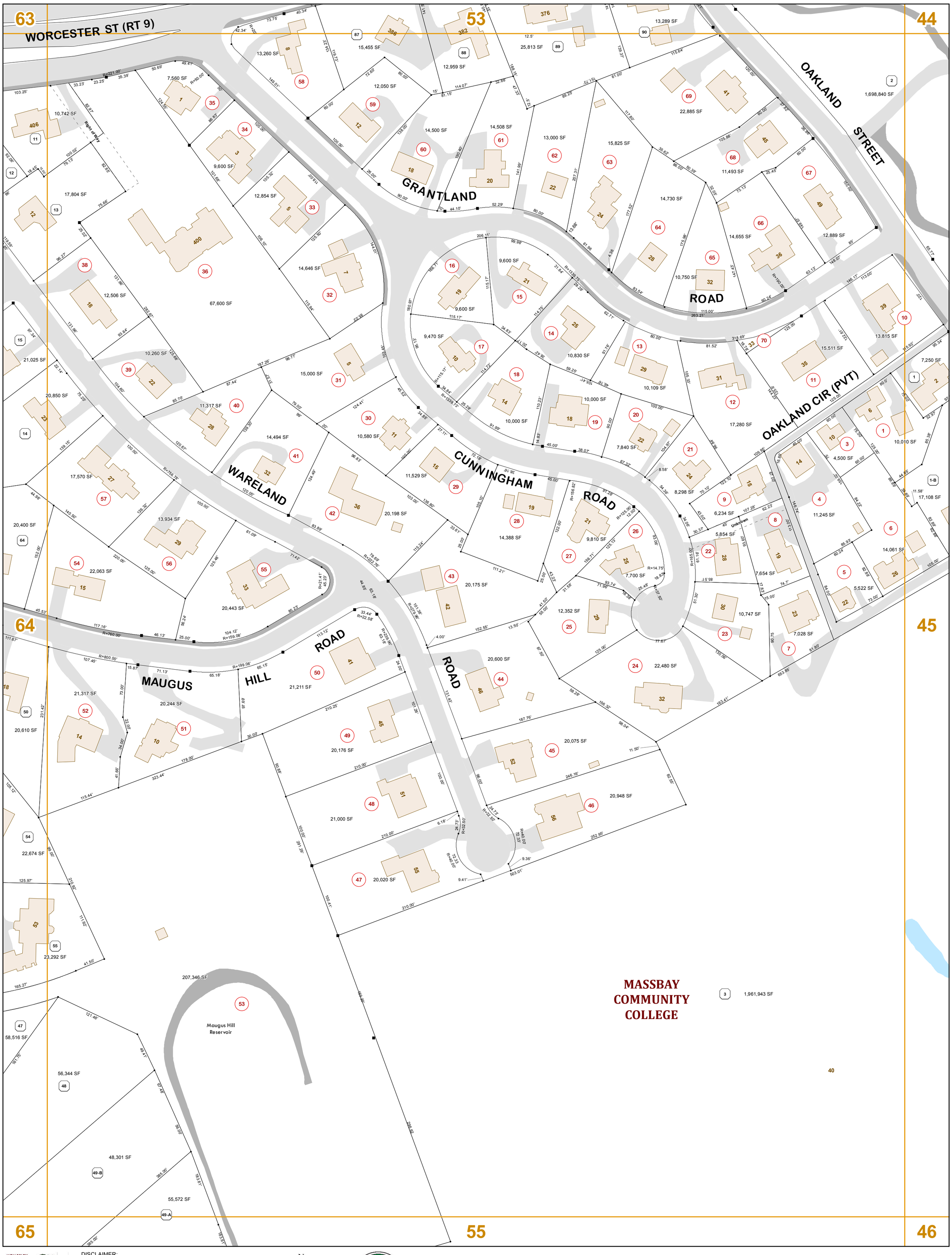

DISCLAIMER:
The information shown on this map is subject to constant change. The Town of Wellesley provides this information with the understanding that it is not guaranteed to be accurate or complete, and conclusions drawn from such information are the responsibility of the user. The Town of Wellesley expressly disclaims responsibility from damages or liability that may result from any errors, omissions, or inaccuracies.

N W E S

Town of Wellesley
Massachusetts

1 inch = 80 feet
0 40 80 160 240 Feet
March 2020

Town Plan
Sheet 54

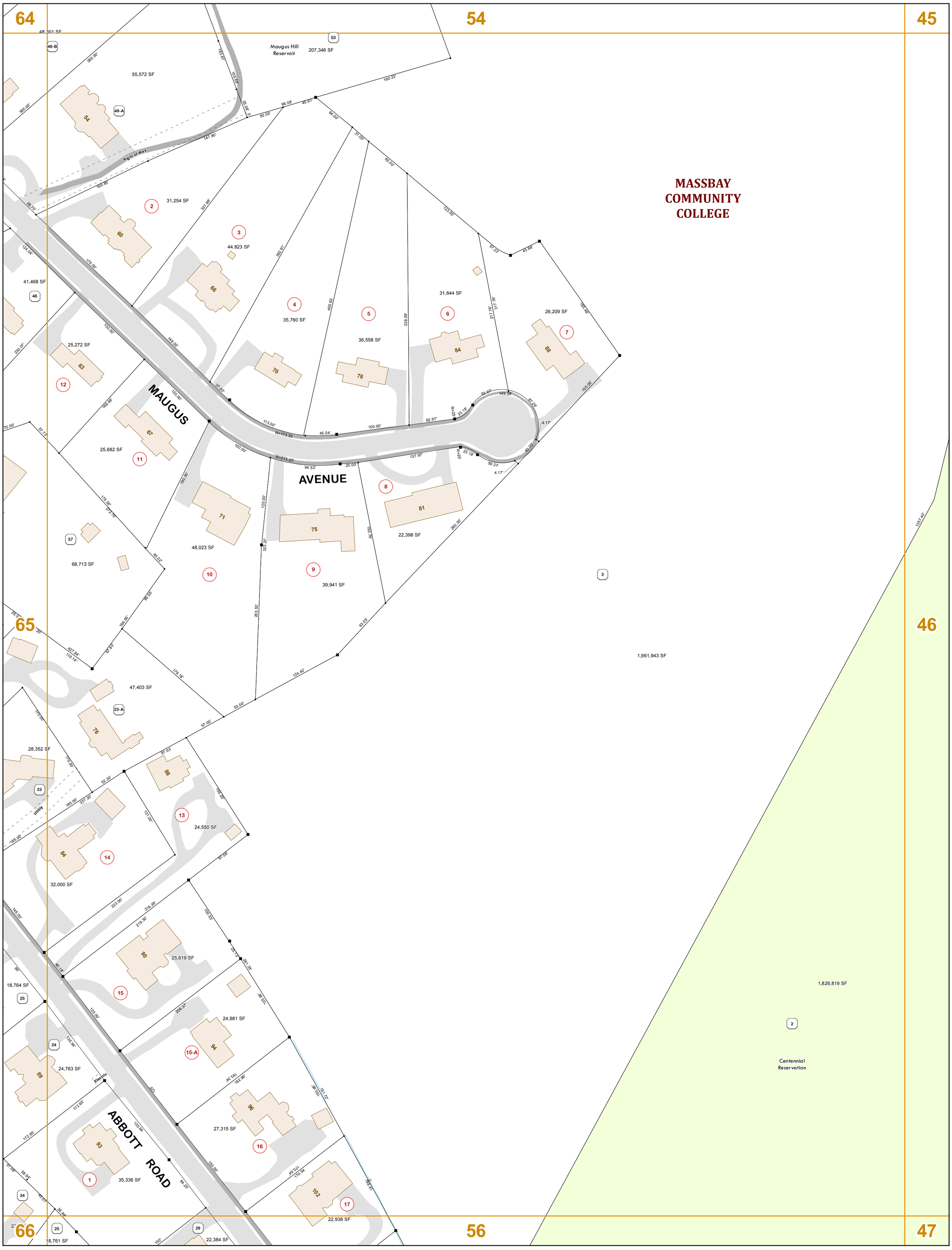

DISCLAIMER:
The information shown on this map is subject to constant change. The Town of Wellesley provides this information with the understanding that it is not guaranteed to be accurate or complete, and conclusions drawn from such information are the responsibility of the user. The Town of Wellesley expressly disclaims responsibility from damages or liability that may result from any errors, omissions, or inaccuracies.

N W E S

Town of Wellesley
Massachusetts

1 inch = 80 feet
0 40 80 160 240 Feet
March 2020

Town Plan
Sheet 55

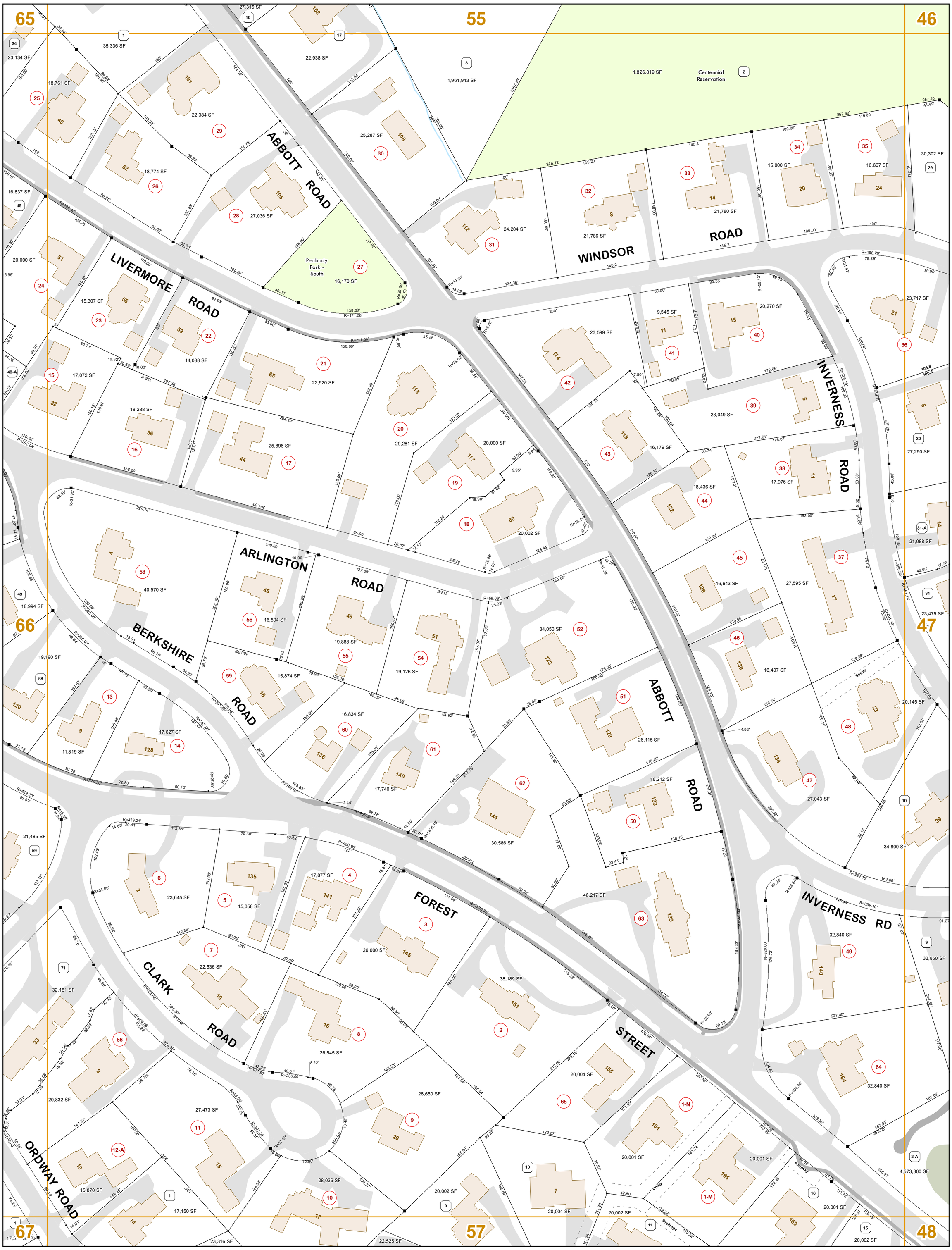

WELLESLEY GIS

DISCLAIMER:
The information shown on this map is subject to constant change. The Town of Wellesley provides this information with the understanding that it is not guaranteed to be accurate or complete, and conclusions drawn from such information are the responsibility of the user. The Town of Wellesley expressly disclaims responsibility from damages or liability that may result from any errors, omissions, or inaccuracies.

N W E S

Town of Wellesley
Massachusetts

1 inch = 80 feet

0 40 80 160 240 Feet

March 2020

Town Plan Sheet 56

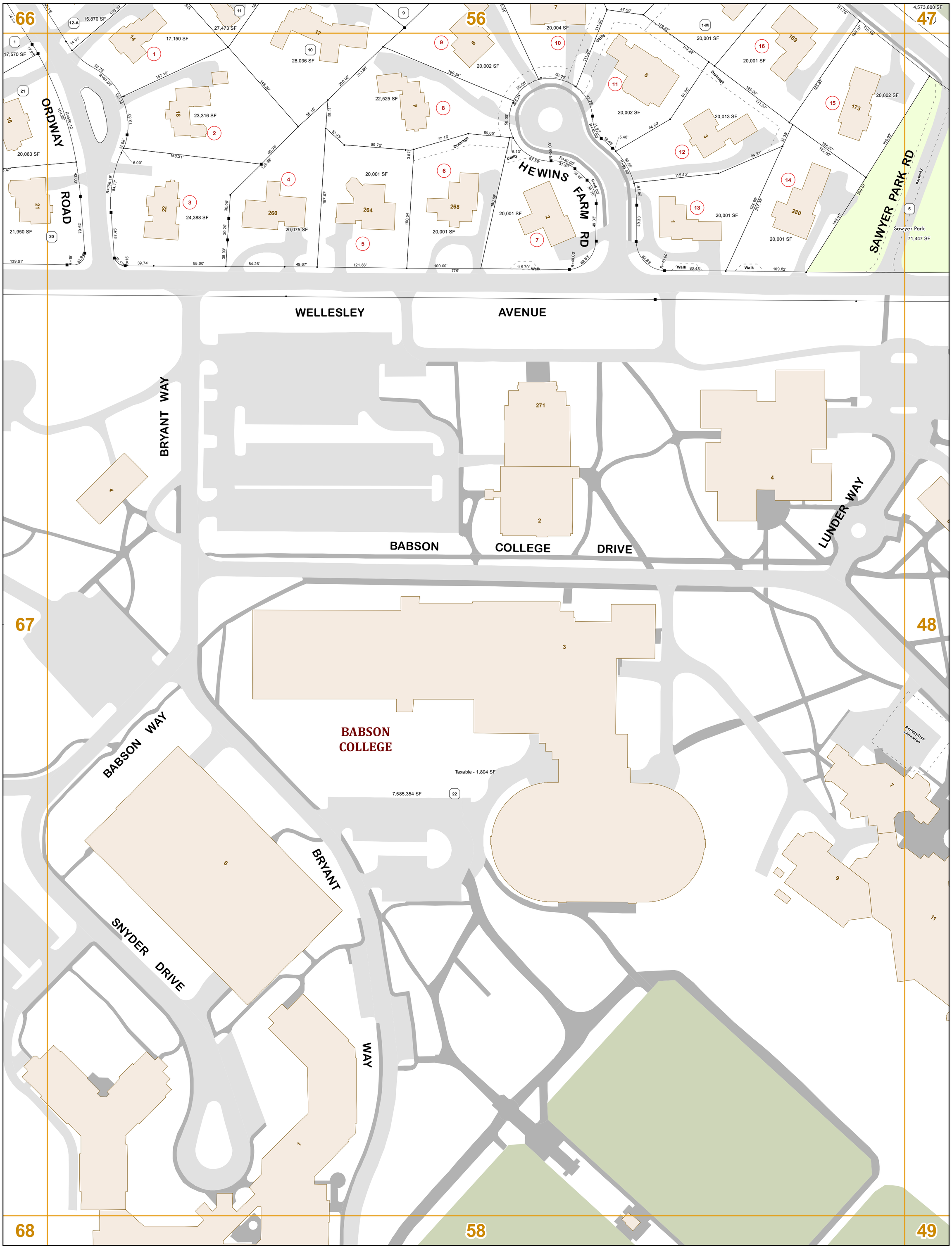

DISCLAIMER:
The information shown on this map is subject to constant change. The Town of Wellesley provides this information with the understanding that it is not guaranteed to be accurate or complete, and conclusions drawn from such information are the responsibility of the user. The Town of Wellesley expressly disclaims responsibility from damages or liability that may result from any errors, omissions, or inaccuracies.

N W E S

Town of Wellesley
Massachusetts

1 inch = 80 feet
0 40 80 160 240 Feet
March 2020

Town Plan Sheet 57

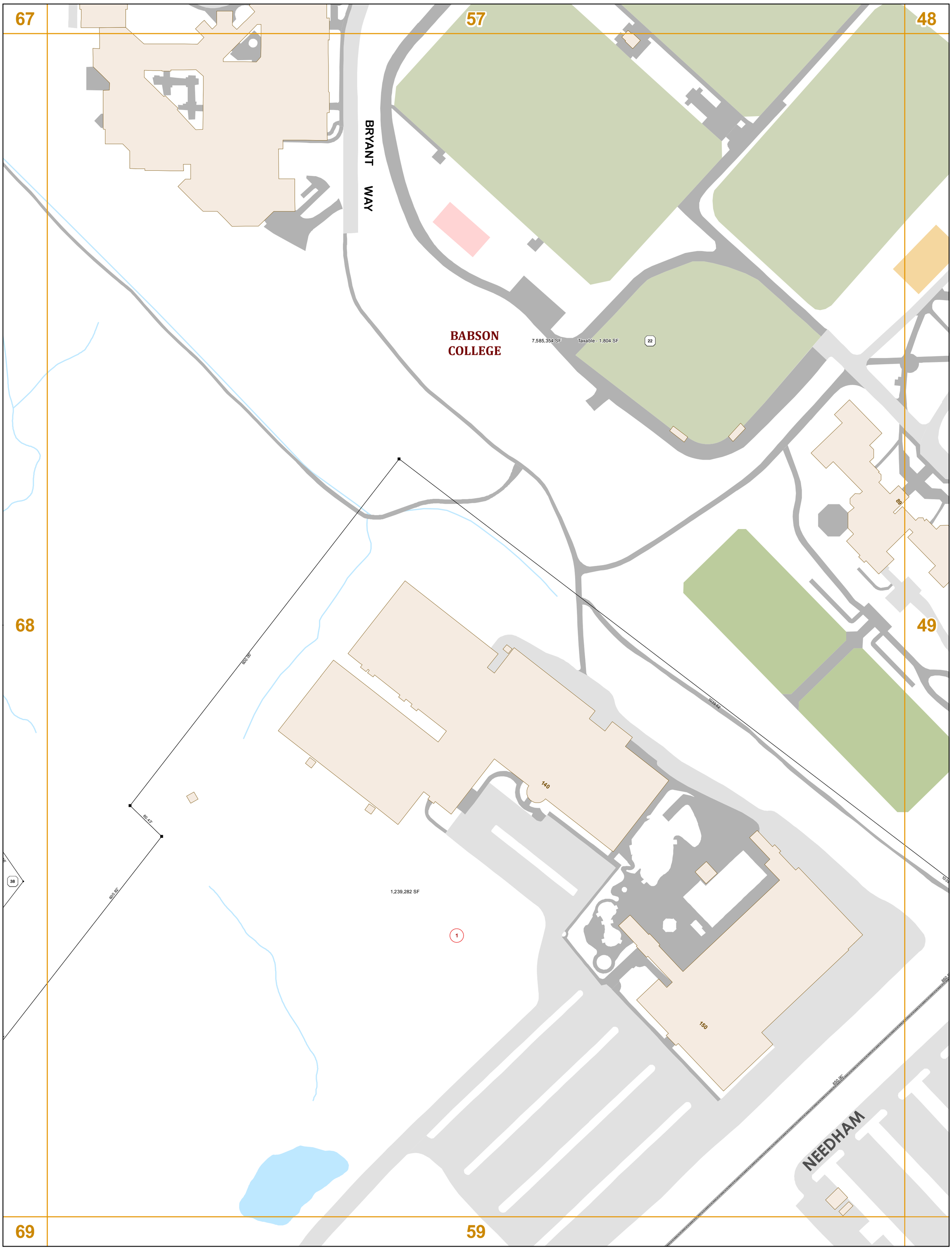

DISCLAIMER:
The information shown on this map is subject to constant change. The Town of Wellesley provides this information with the understanding that it is not guaranteed to be accurate or complete, and conclusions drawn from such information are the responsibility of the user. The Town of Wellesley expressly disclaims responsibility from damages or liability that may result from any errors, omissions, or inaccuracies.

N W E S

Town of Wellesley
Massachusetts

1 inch = 80 feet

0 40 80 160 240 Feet

March 2020

Town Plan Sheet 58

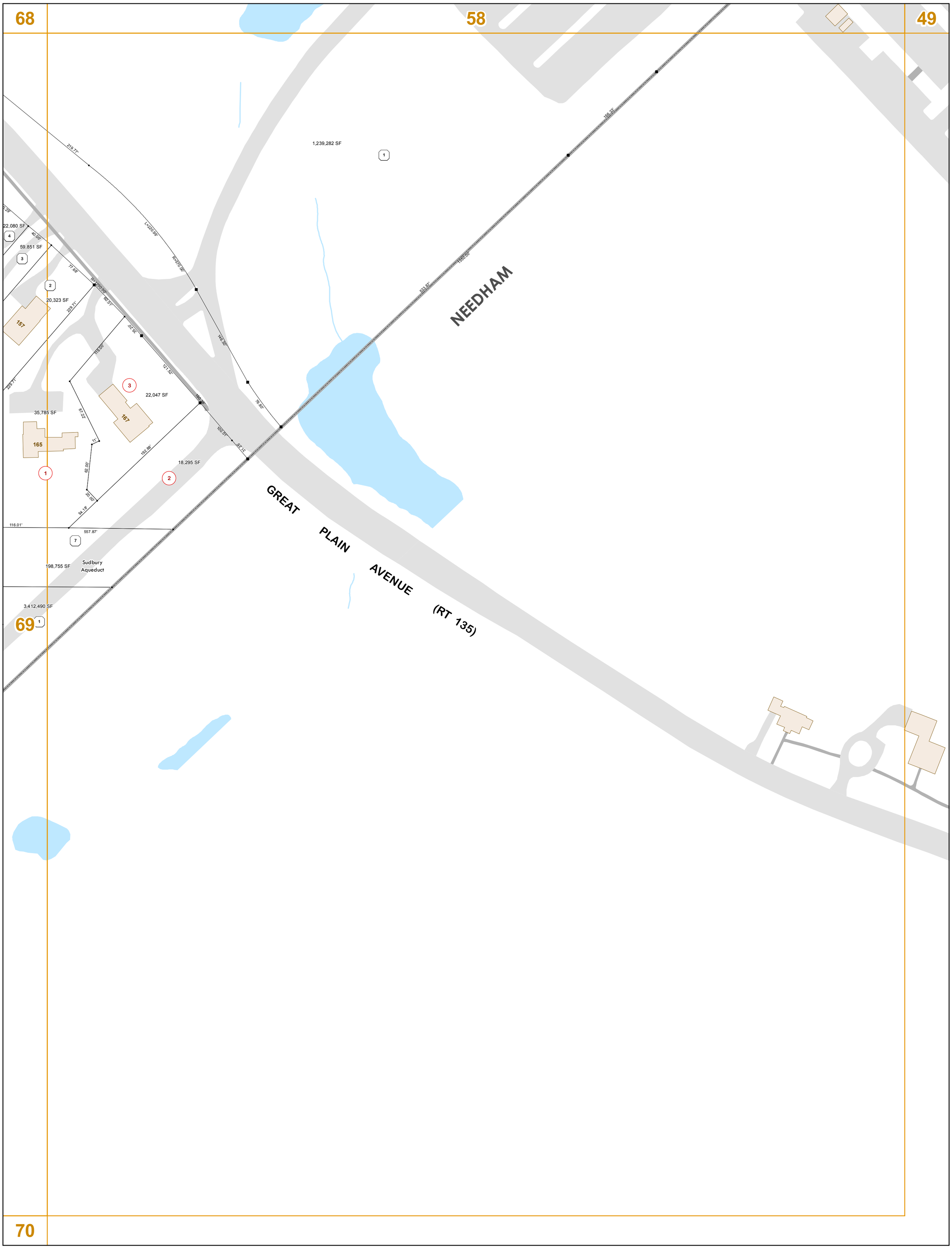

DISCLAIMER:
The information shown on this map is subject to constant change. The Town of Wellesley provides this information with the understanding that it is not guaranteed to be accurate or complete, and conclusions drawn from such information are the responsibility of the user. The Town of Wellesley expressly disclaims responsibility from damages or liability that may result from any errors, omissions, or inaccuracies.

Town of Wellesley
Massachusetts

1 inch = 80 feet
0 40 80 160 240 Feet
March 2020

Town Plan Sheet 59



DISCLAIMER:
The information shown on this map is subject to constant change. The Town of Wellesley provides this information with the understanding that it is not guaranteed to be accurate or complete, and conclusions drawn from such information are the responsibility of the user. The Town of Wellesley expressly disclaims responsibility from damages or liability that may result from any errors, omissions, or inaccuracies.

Town of Wellesley
Massachusetts

1 inch = 80 feet

0 40 80 160 240 Feet

March 2020

Town Plan Sheet 60

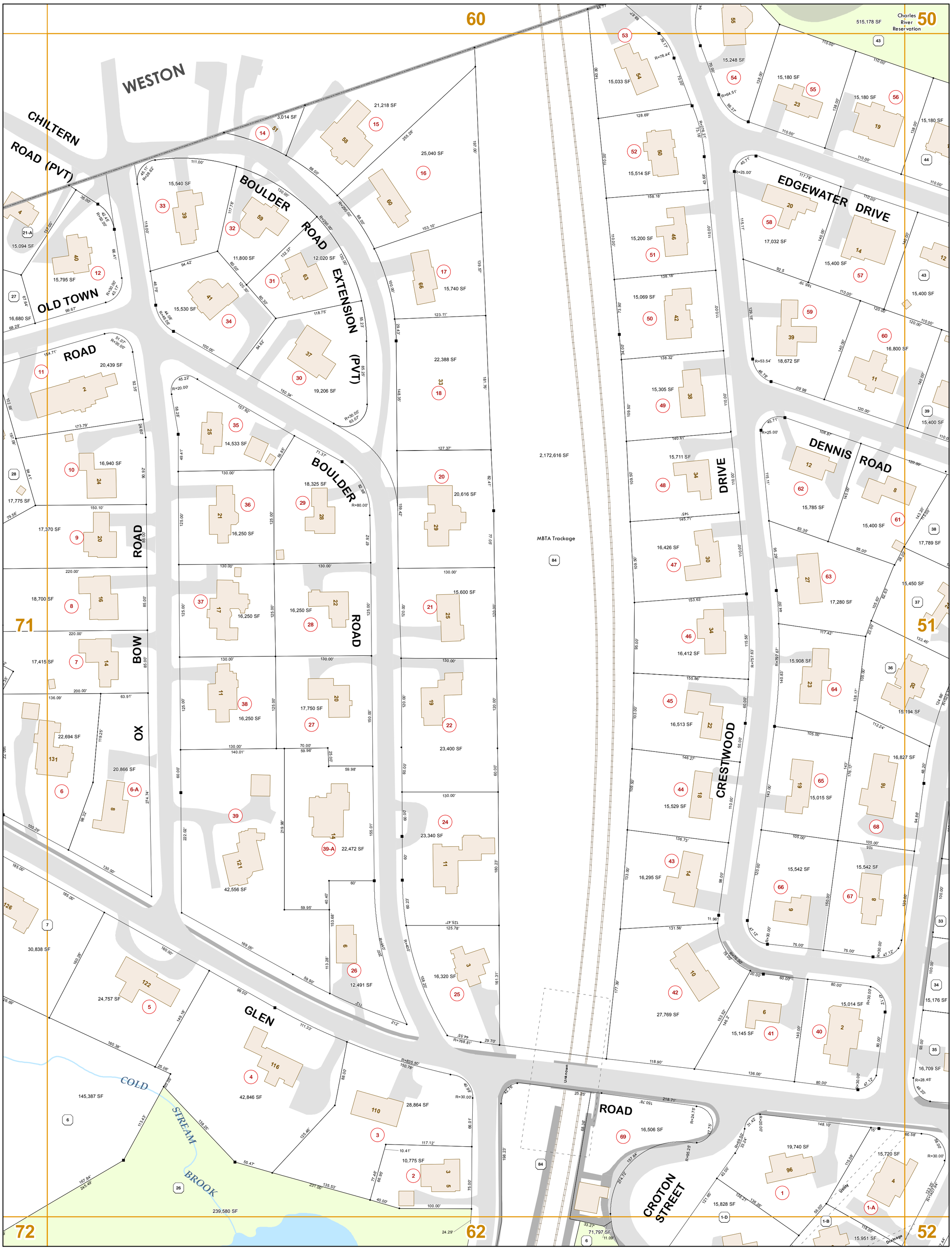

WELLESLEY GIS

DISCLAIMER:
The information shown on this map is subject to constant change. The Town of Wellesley provides this information with the understanding that it is not guaranteed to be accurate or complete, and conclusions drawn from such information are the responsibility of the user. The Town of Wellesley expressly disclaims responsibility from damages or liability that may result from any errors, omissions, or inaccuracies.

N W E S

Town of Wellesley
Massachusetts

1 inch = 80 feet
0 40 80 160 240 Feet
March 2020

Town Plan
Sheet 61

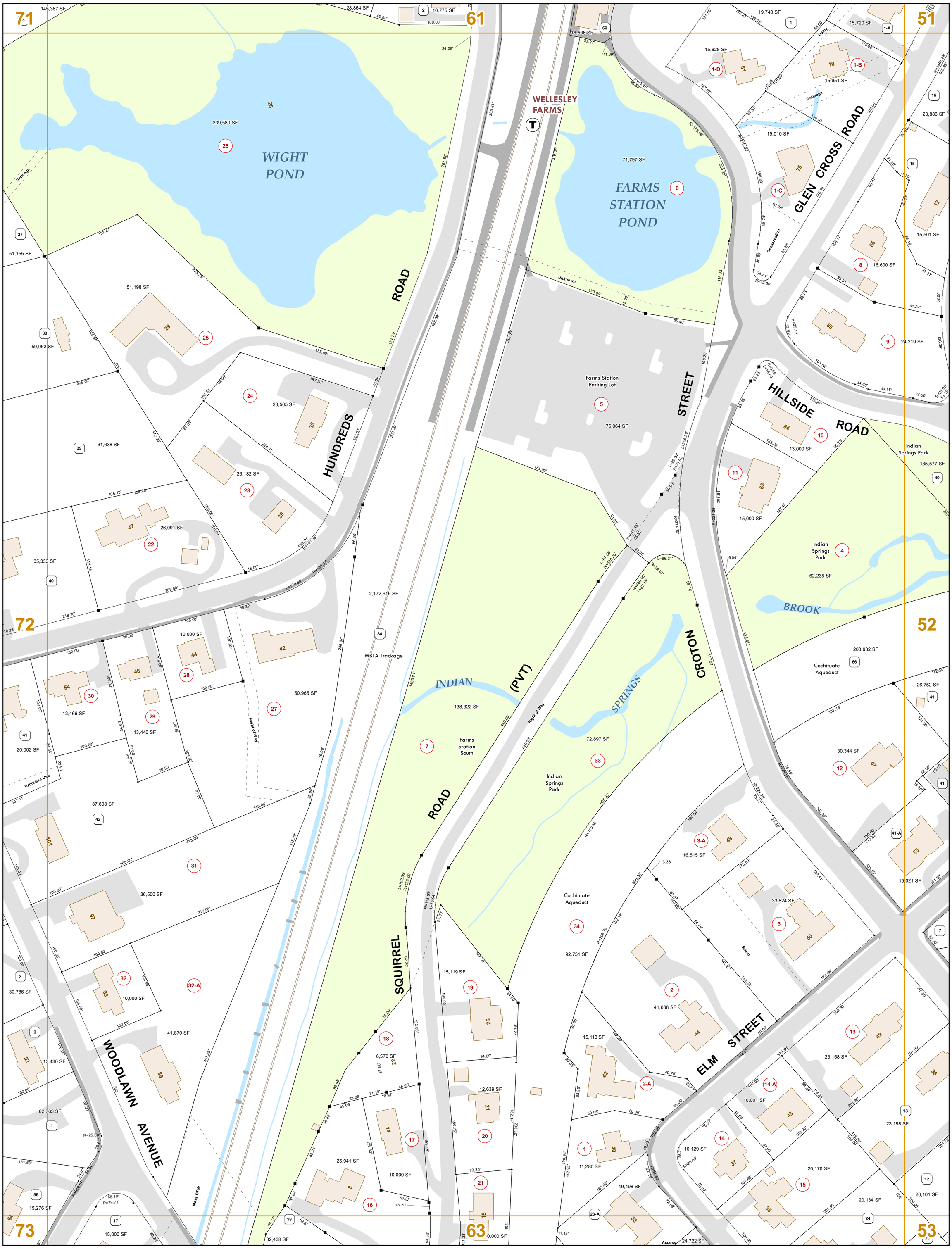

DISCLAIMER:
The information shown on this map is subject to constant change. The Town of Wellesley provides this information with the understanding that it is not guaranteed to be accurate or complete, and conclusions drawn from such information are the responsibility of the user. The Town of Wellesley expressly disclaims responsibility from damages or liability that may result from any errors, omissions, or inaccuracies.

Town of Wellesley
Massachusetts

1 inch = 80 feet

0 40 80 160 240 Feet

March 2020

Town Plan
Sheet 62

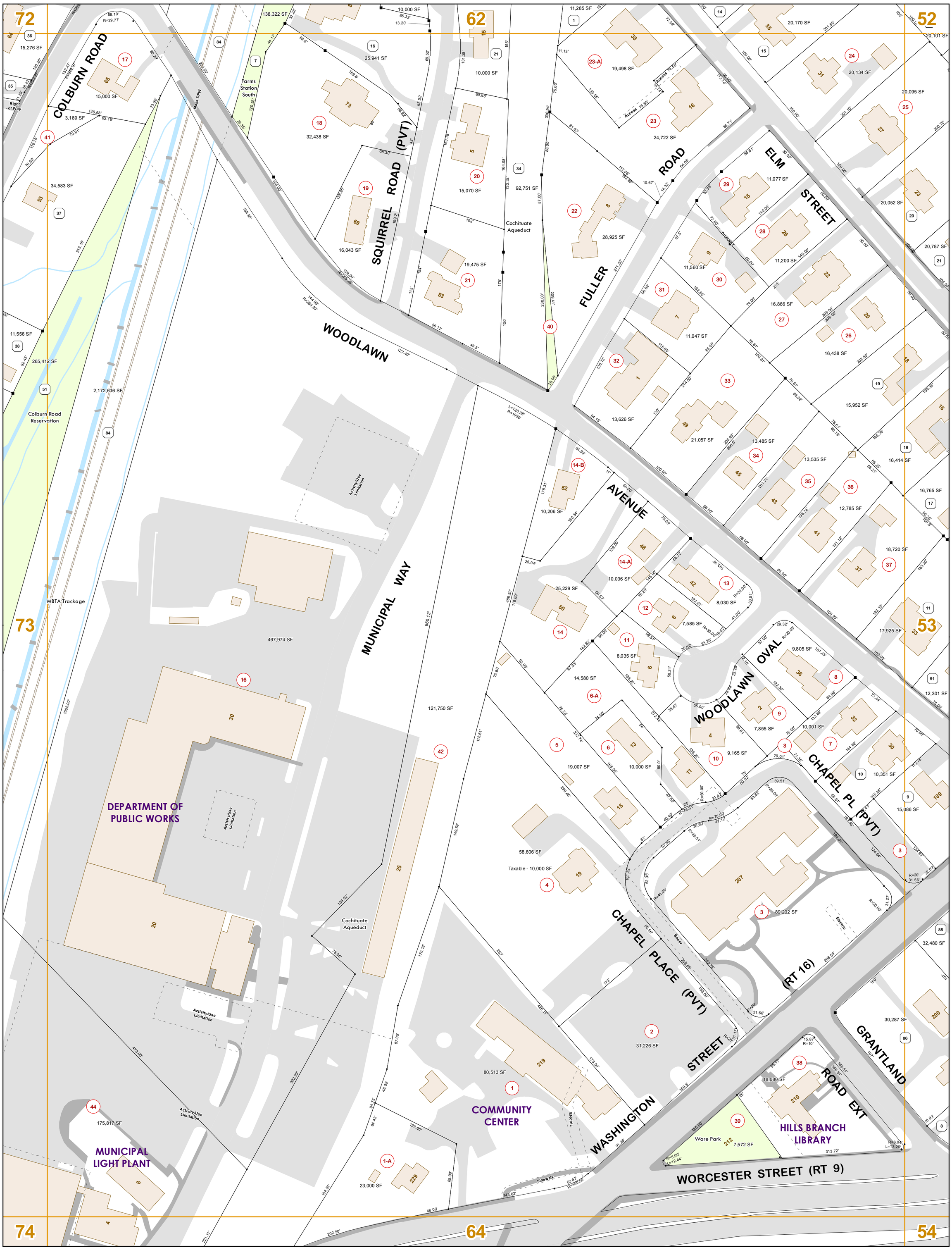

DISCLAIMER:
The information shown on this map is subject to constant change. The Town of Wellesley provides this information with the understanding that it is not guaranteed to be accurate or complete, and conclusions drawn from such information are the responsibility of the user. The Town of Wellesley expressly disclaims responsibility from damages or liability that may result from any errors, omissions, or inaccuracies.

N W E S

Town of Wellesley
Massachusetts

1 inch = 80 feet

0 40 80 160 240 Feet

March 2020

Town Plan
Sheet 63

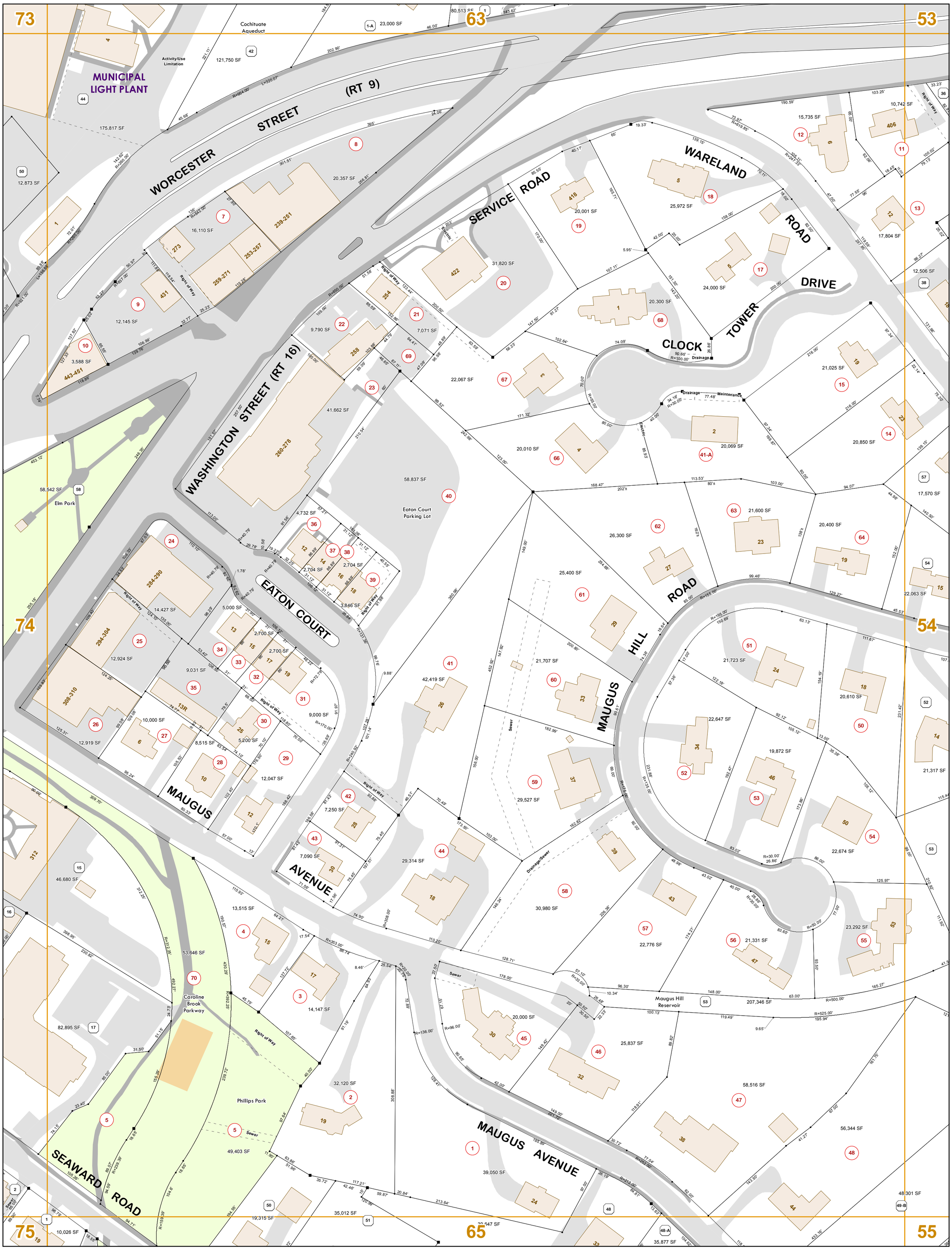

DISCLAIMER:
The information shown on this map is subject to constant change. The Town of Wellesley provides this information with the understanding that it is not guaranteed to be accurate or complete, and conclusions drawn from such information are the responsibility of the user. The Town of Wellesley expressly disclaims responsibility from damages or liability that may result from any errors, omissions, or inaccuracies.

Town of Wellesley
Massachusetts

1 inch = 80 feet

0 40 80 160 240 Feet

March 2020

Town Plan
Sheet 64

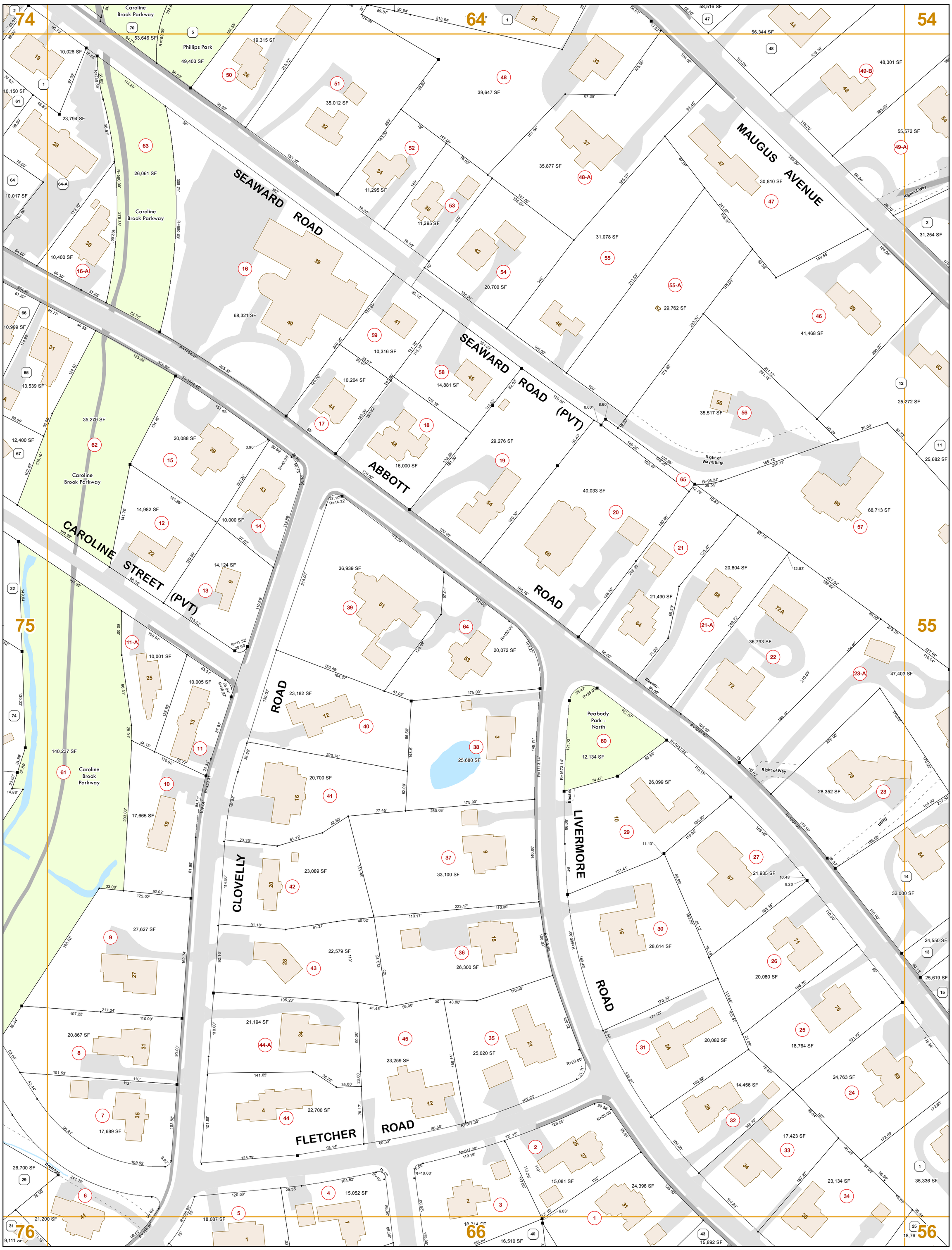

DISCLAIMER:
The information shown on this map is subject to constant change. The Town of Wellesley provides this information with the understanding that it is not guaranteed to be accurate or complete, and conclusions drawn from such information are the responsibility of the user. The Town of Wellesley expressly disclaims responsibility from damages or liability that may result from any errors, omissions, or inaccuracies.

N W E S

Town of Wellesley
Massachusetts

1 inch = 80 feet

0 40 80 160 240 Feet

March 2020

Town Plan
Sheet 65

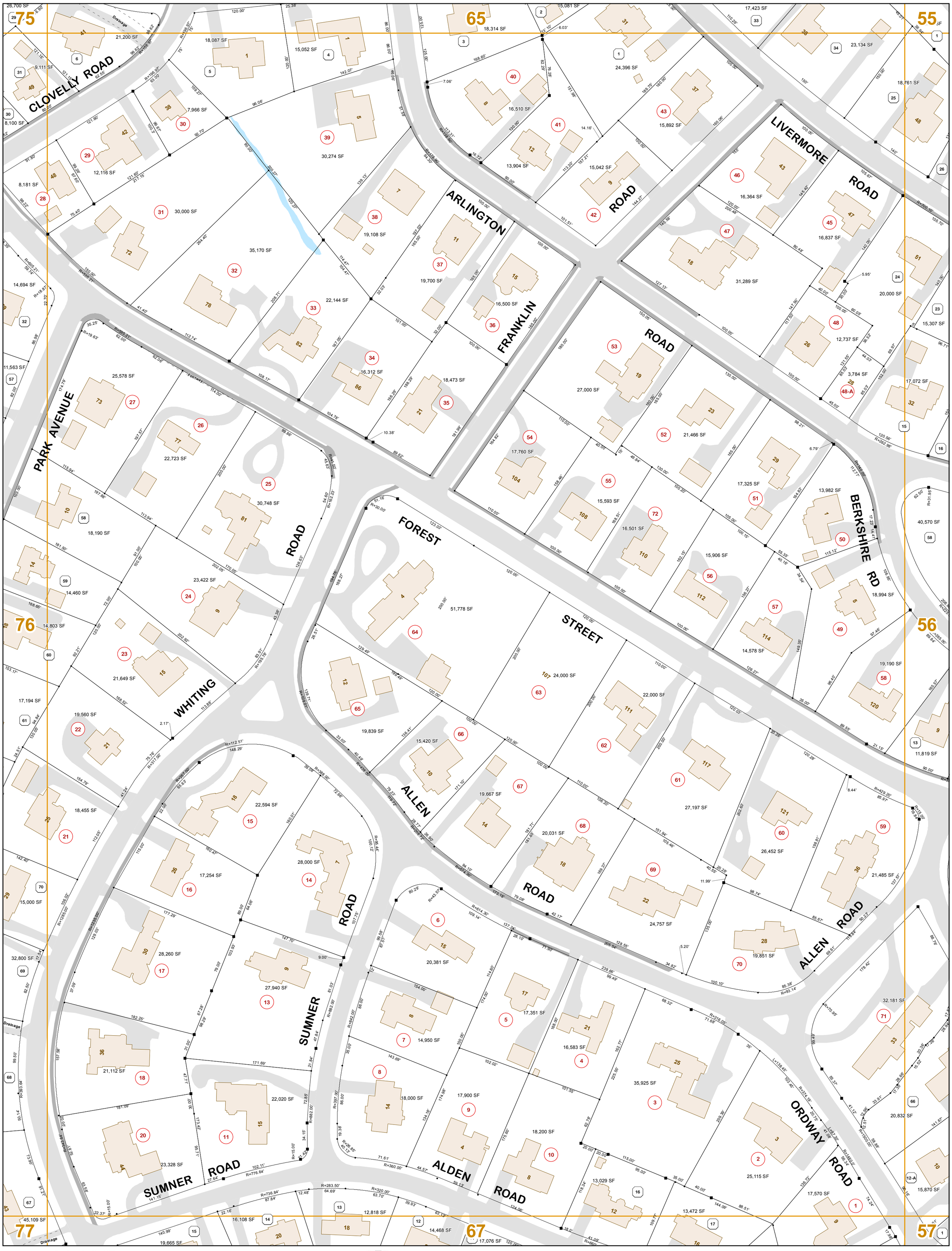

DISCLAIMER:
The information shown on this map is subject to constant change. The Town of Wellesley provides this information with the understanding that it is not guaranteed to be accurate or complete, and conclusions drawn from such information are the responsibility of the user. The Town of Wellesley expressly disclaims responsibility from damages or liability that may result from any errors, omissions, or inaccuracies.

Town of Wellesley
Massachusetts

1 inch = 80 feet

0 40 80 160 240 Feet

March 2020

Town Plan
Sheet 66

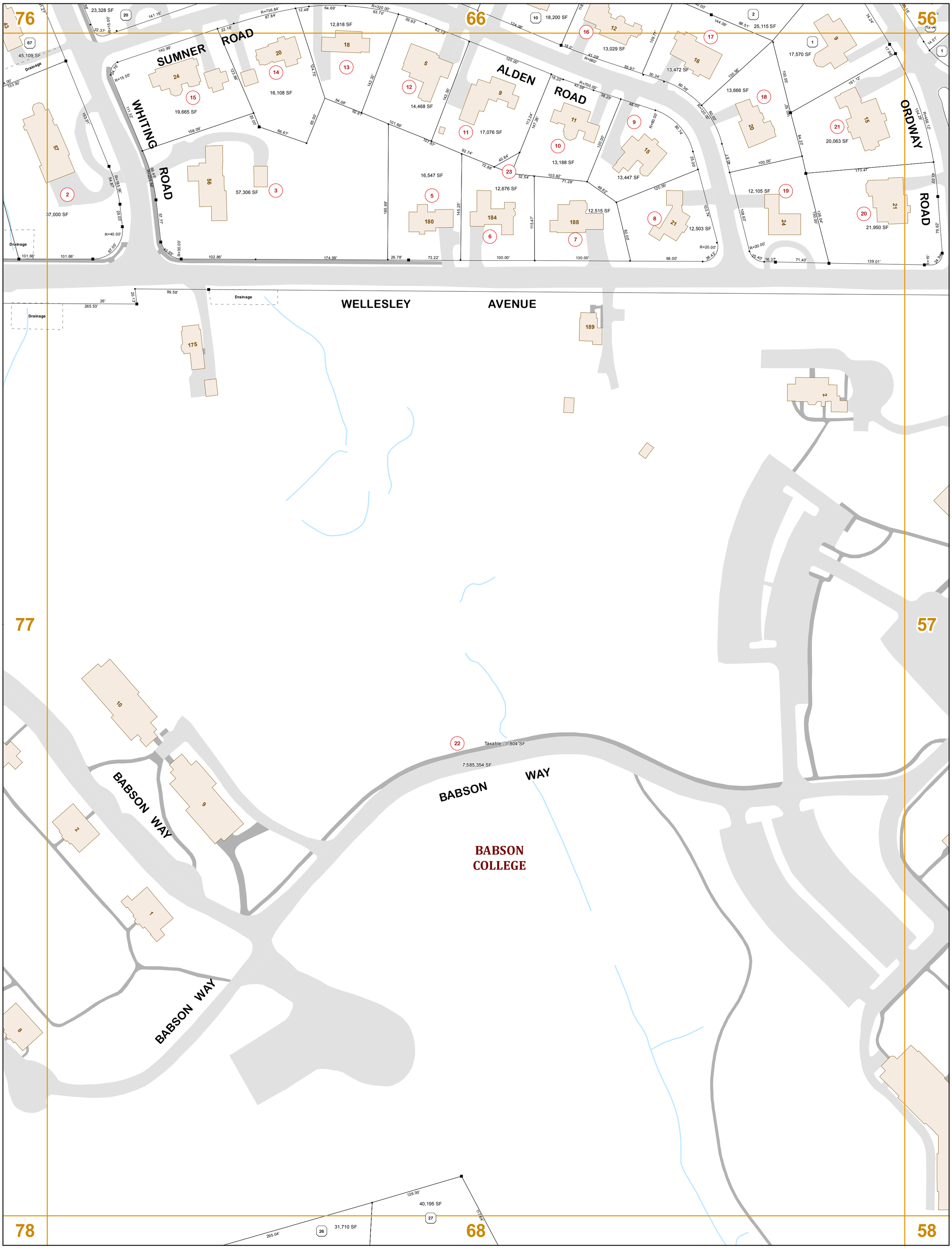

DISCLAIMER:
The information shown on this map is subject to constant change. The Town of Wellesley provides this information with the understanding that it is not guaranteed to be accurate or complete, and conclusions drawn from such information are the responsibility of the user. The Town of Wellesley expressly disclaims responsibility from damages or liability that may result from any errors, omissions, or inaccuracies.

Town of Wellesley
Massachusetts

1 inch = 80 feet
0 40 80 160 240 Feet
March 2020

Town Plan
Sheet 67

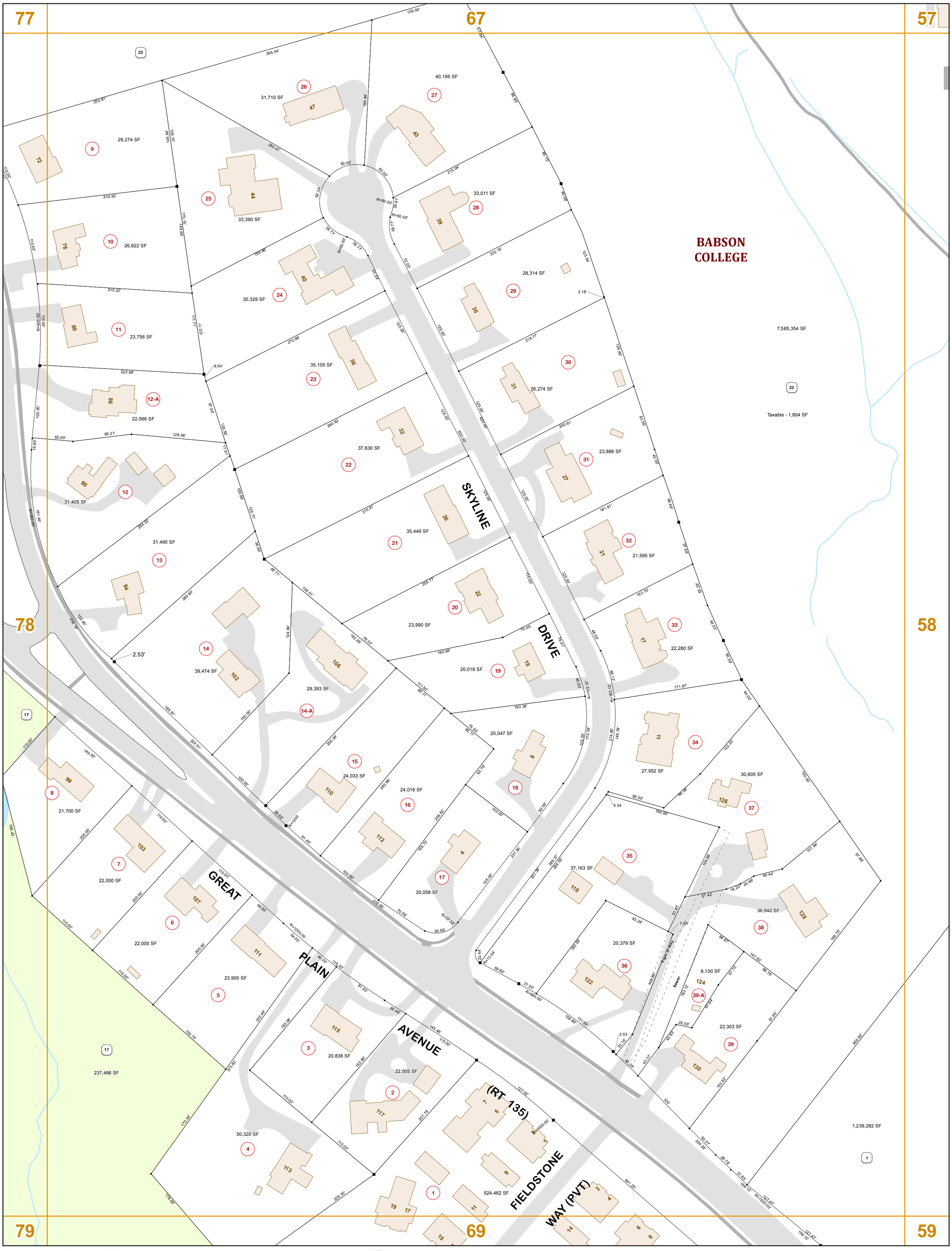

DISCLAIMER:
The information shown on this map is subject to constant change. The Town of Wellesley provides this information with the understanding that it is not guaranteed to be accurate or complete, and conclusions drawn from such information are the responsibility of the user. The Town of Wellesley expressly disclaims responsibility from damages or liability that may result from any errors, omissions, or inaccuracies.

Town of Wellesley
Massachusetts

1 inch = 80 feet
0 40 80 160 240 Feet
March 2020

Town Plan Sheet 68

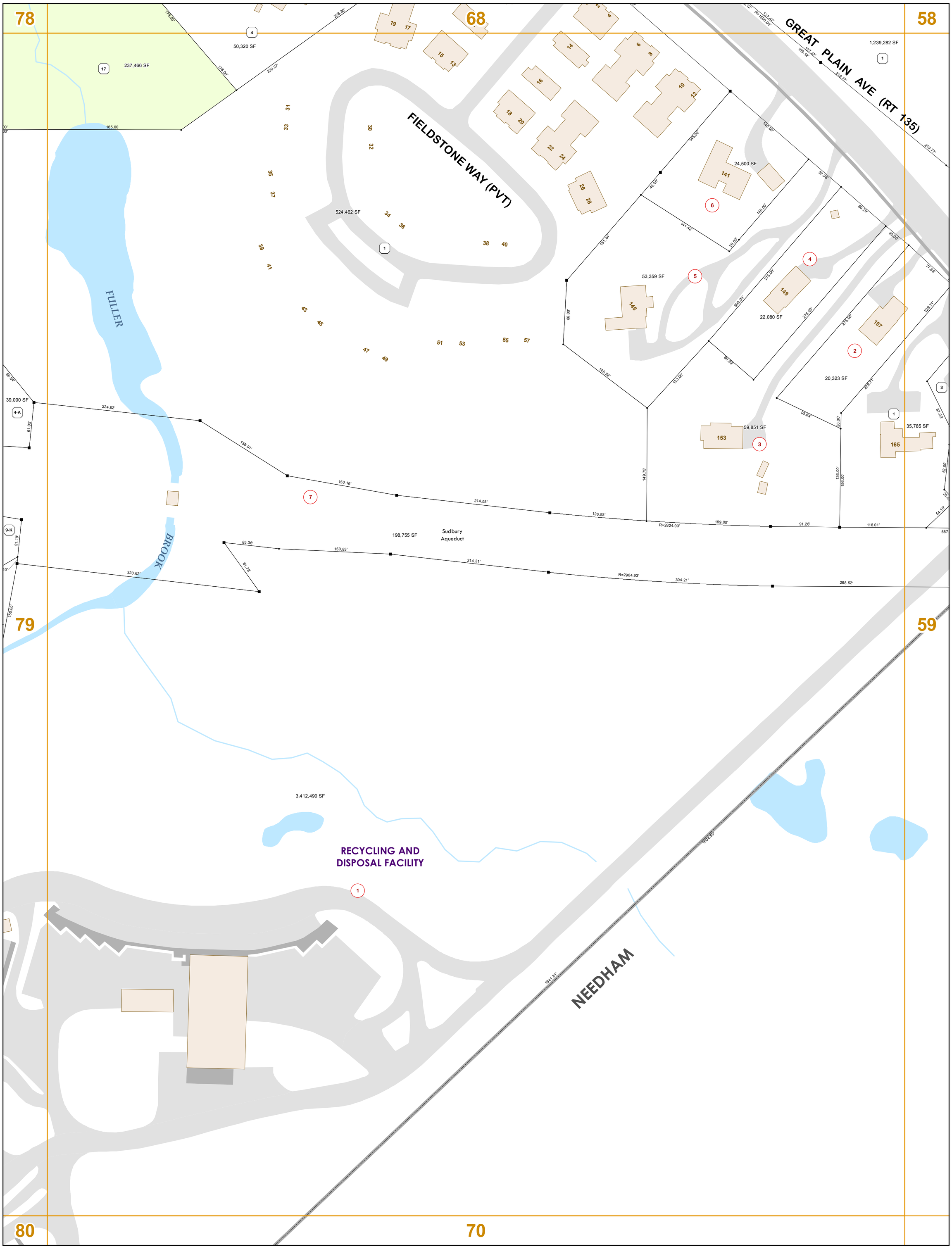

DISCLAIMER:
The information shown on this map is subject to constant change. The Town of Wellesley provides this information with the understanding that it is not guaranteed to be accurate or complete, and conclusions drawn from such information are the responsibility of the user. The Town of Wellesley expressly disclaims responsibility from damages or liability that may result from any errors, omissions, or inaccuracies.

N W E S

Town of Wellesley
Massachusetts

1 inch = 80 feet
0 40 80 160 240 Feet
March 2020

Town Plan
Sheet 69



DISCLAIMER:
The information shown on this map is subject to constant change. The Town of Wellesley provides this information with the understanding that it is not guaranteed to be accurate or complete, and conclusions drawn from such information are the responsibility of the user. The Town of Wellesley expressly disclaims responsibility from damages or liability that may result from any errors, omissions, or inaccuracies.

N W E S

Town of Wellesley
Massachusetts

1 inch = 80 feet

0 40 80 160 240 Feet

March 2020

Town Plan
Sheet 70

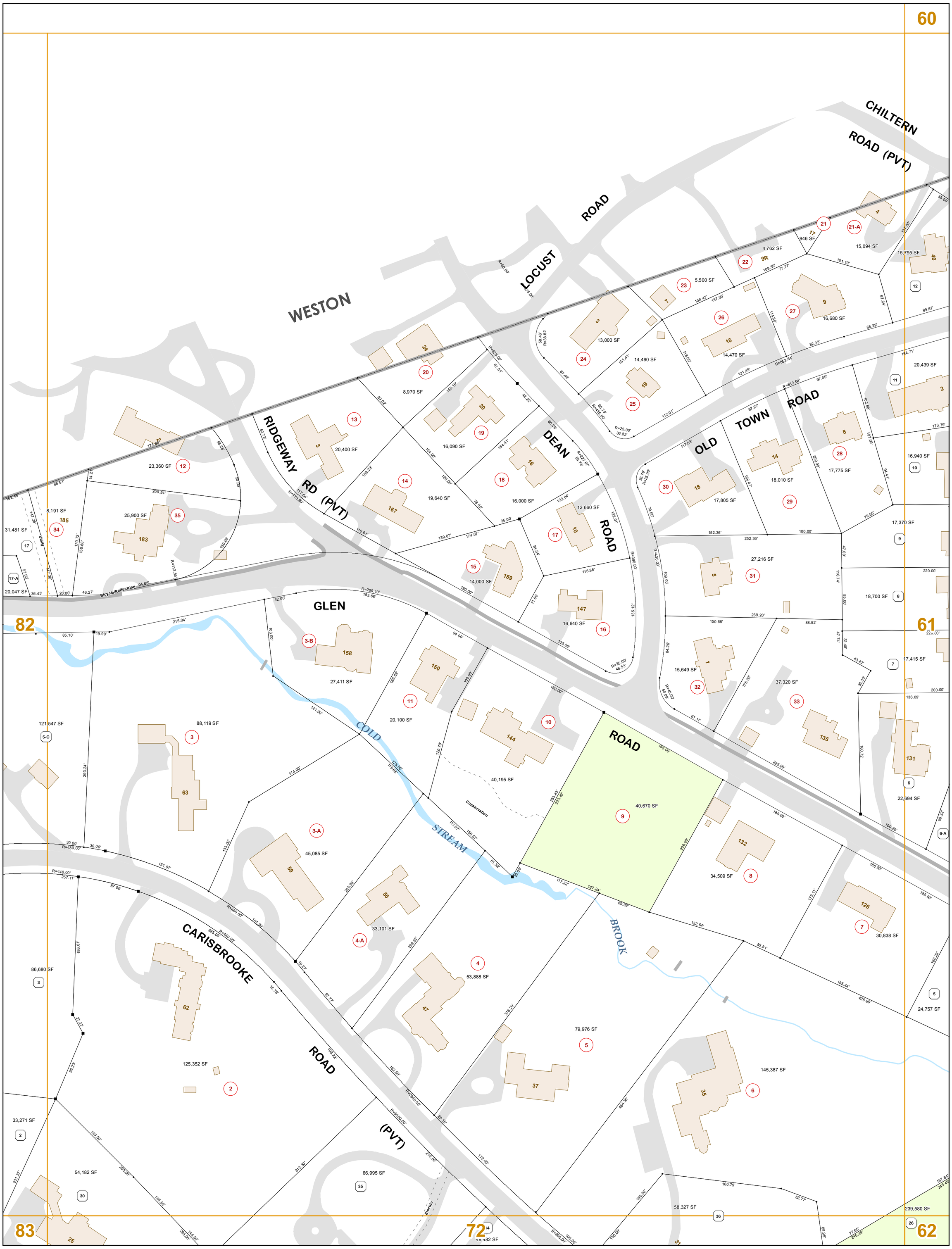

WELLESLEY GIS

DISCLAIMER:
The information shown on this map is subject to constant change. The Town of Wellesley provides this information with the understanding that it is not guaranteed to be accurate or complete, and conclusions drawn from such information are the responsibility of the user. The Town of Wellesley expressly disclaims responsibility from damages or liability that may result from any errors, omissions, or inaccuracies.

N W E S

Town of Wellesley
Massachusetts

1 inch = 80 feet

0 40 80 160 240 Feet

March 2020

Town Plan
Sheet 71

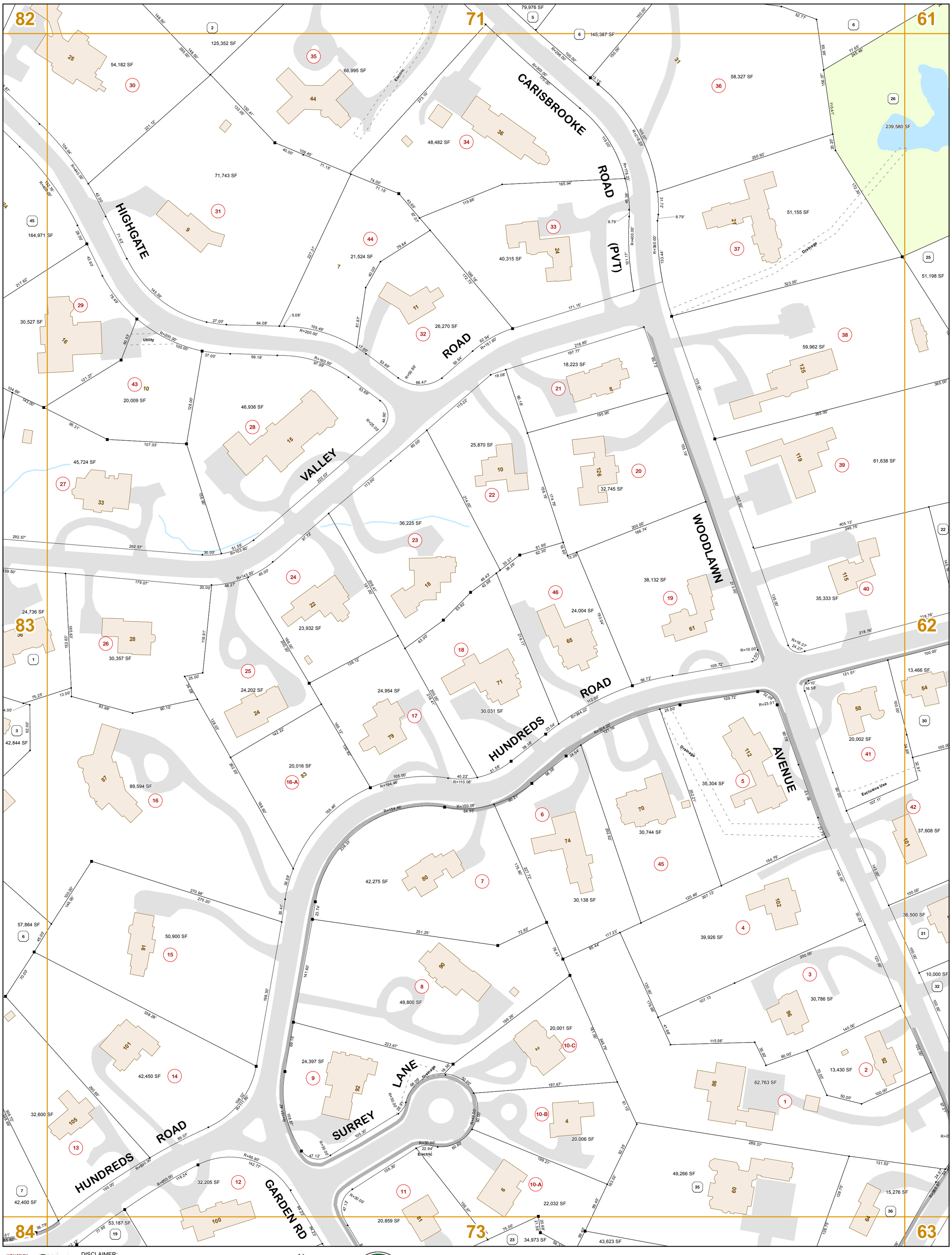

DISCLAIMER:
The information shown on this map is subject to constant change. The Town of Wellesley provides this information with the understanding that it is not guaranteed to be accurate or complete, and conclusions drawn from such information are the responsibility of the user. The Town of Wellesley expressly disclaims responsibility from damages or liability that may result from any errors, omissions, or inaccuracies.

N W E S

Town of Wellesley
Massachusetts

1 inch = 80 feet

0 40 80 160 240 Feet

March 2020

Town Plan
Sheet 72

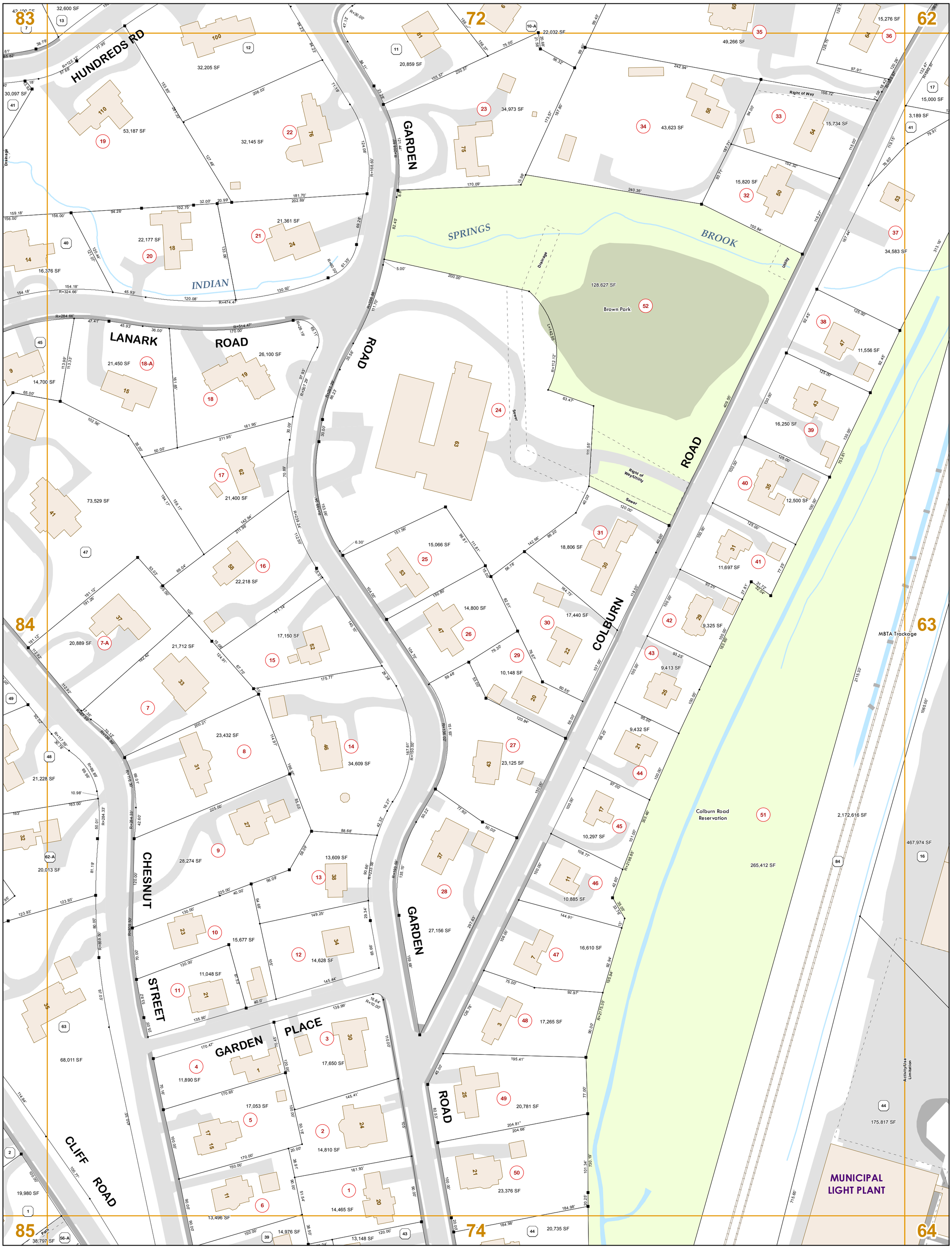

DISCLAIMER:
The information shown on this map is subject to constant change. The Town of Wellesley provides this information with the understanding that it is not guaranteed to be accurate or complete, and conclusions drawn from such information are the responsibility of the user. The Town of Wellesley expressly disclaims responsibility from damages or liability that may result from any errors, omissions, or inaccuracies.

Town of Wellesley
Massachusetts

1 inch = 80 feet

0 40 80 160 240 Feet

March 2020

Town Plan
Sheet 73

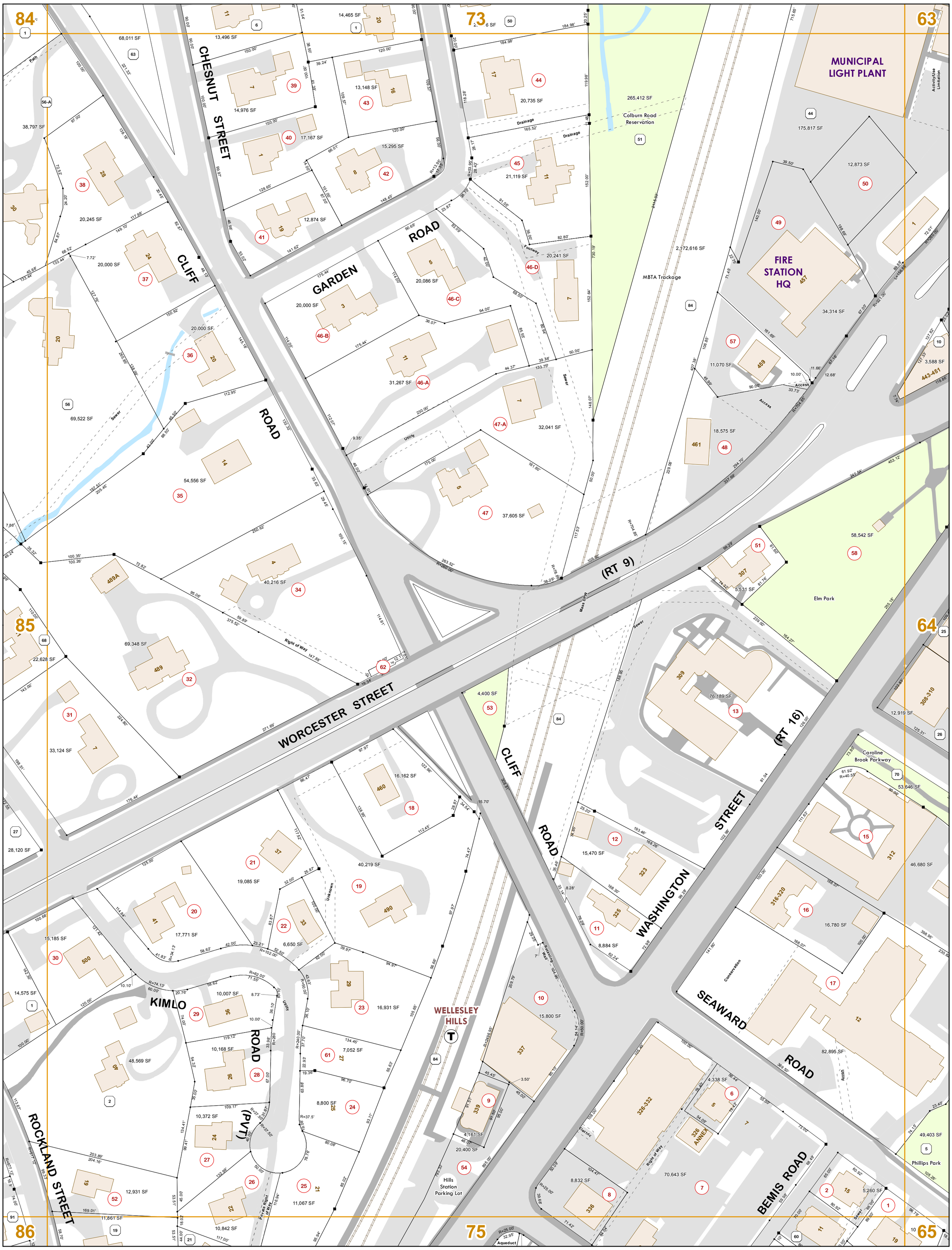

WELLESLEY GIS

DISCLAIMER:
The information shown on this map is subject to constant change. The Town of Wellesley provides this information with the understanding that it is not guaranteed to be accurate or complete, and conclusions drawn from such information are the responsibility of the user. The Town of Wellesley expressly disclaims responsibility from damages or liability that may result from any errors, omissions, or inaccuracies.

N W E S

Town of Wellesley
Massachusetts

1 inch = 80 feet

0 40 80 160 240 Feet

March 2020

Town Plan
Sheet 74

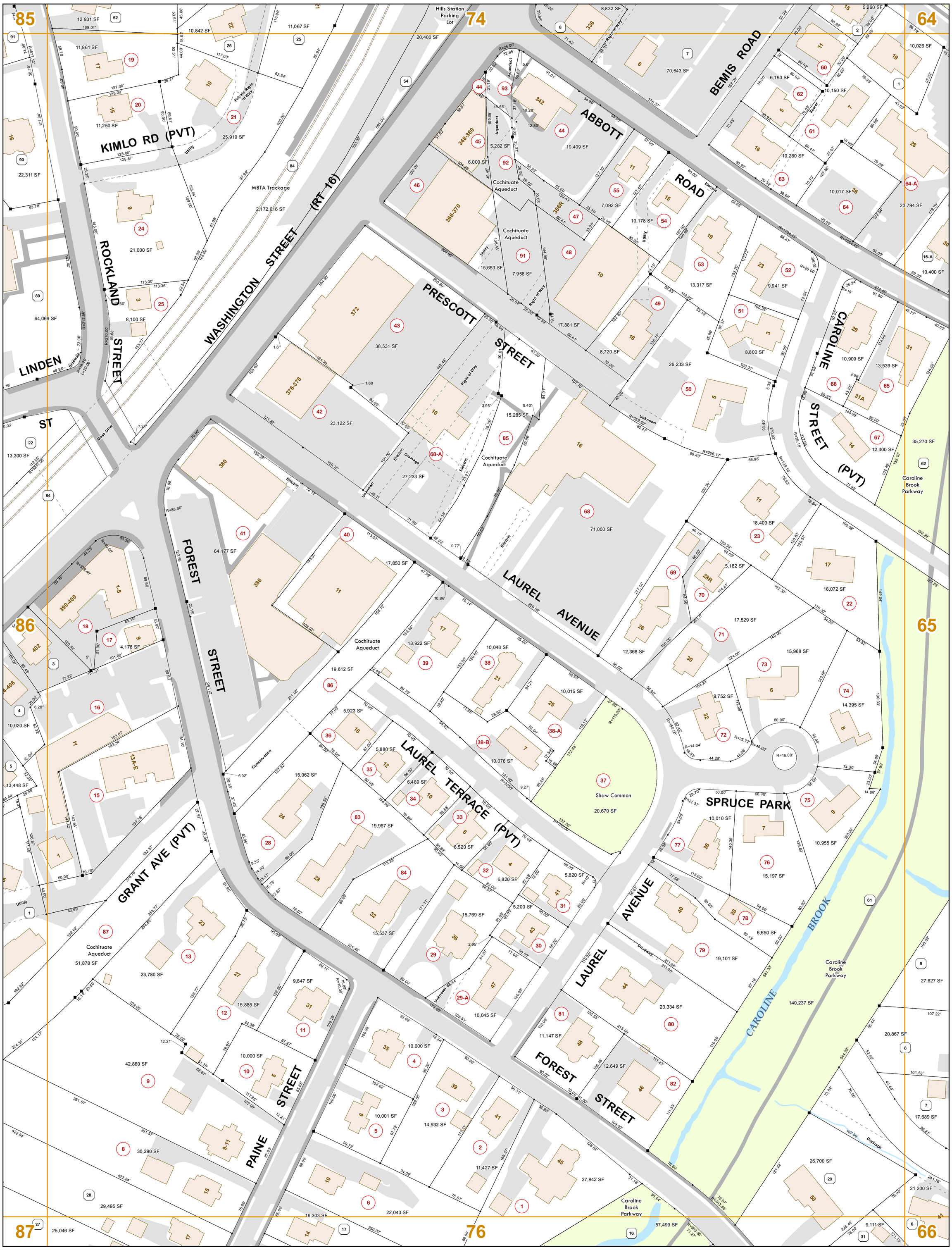

DISCLAIMER:
The information shown on this map is subject to constant change. The Town of Wellesley provides this information with the understanding that it is not guaranteed to be accurate or complete, and conclusions drawn from such information are the responsibility of the user. The Town of Wellesley expressly disclaims responsibility from damages or liability that may result from any errors, omissions, or inaccuracies.

N W E S

Town of Wellesley
Massachusetts

1 inch = 80 feet

0 40 80 160 240 Feet

March 2020

Town Plan
Sheet 75

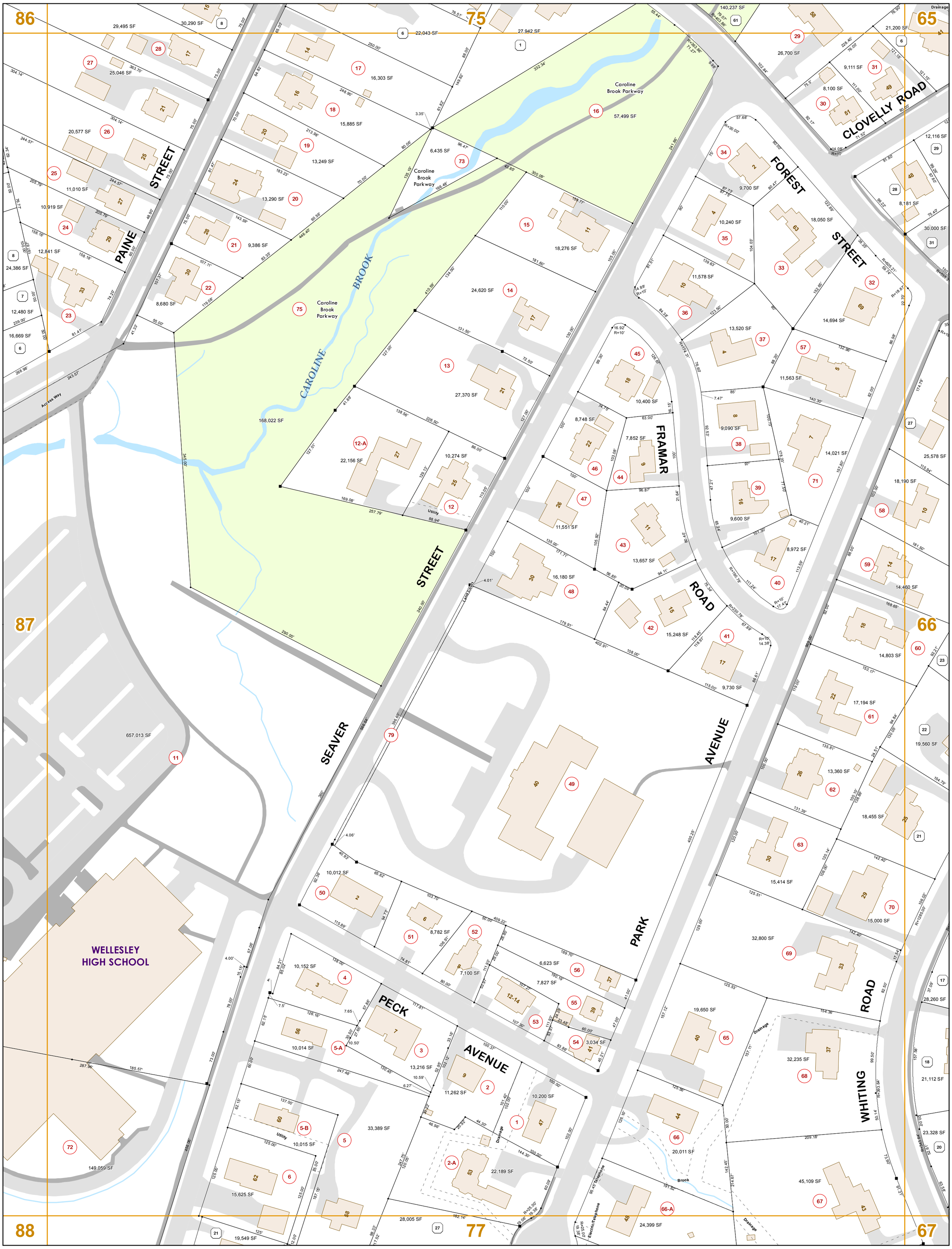

DISCLAIMER:
The information shown on this map is subject to constant change. The Town of Wellesley provides this information with the understanding that it is not guaranteed to be accurate or complete, and conclusions drawn from such information are the responsibility of the user. The Town of Wellesley expressly disclaims responsibility from damages or liability that may result from any errors, omissions, or inaccuracies.

Town of Wellesley
Massachusetts

1 inch = 80 feet

0 40 80 160 240 Feet

March 2020

Town Plan Sheet 76

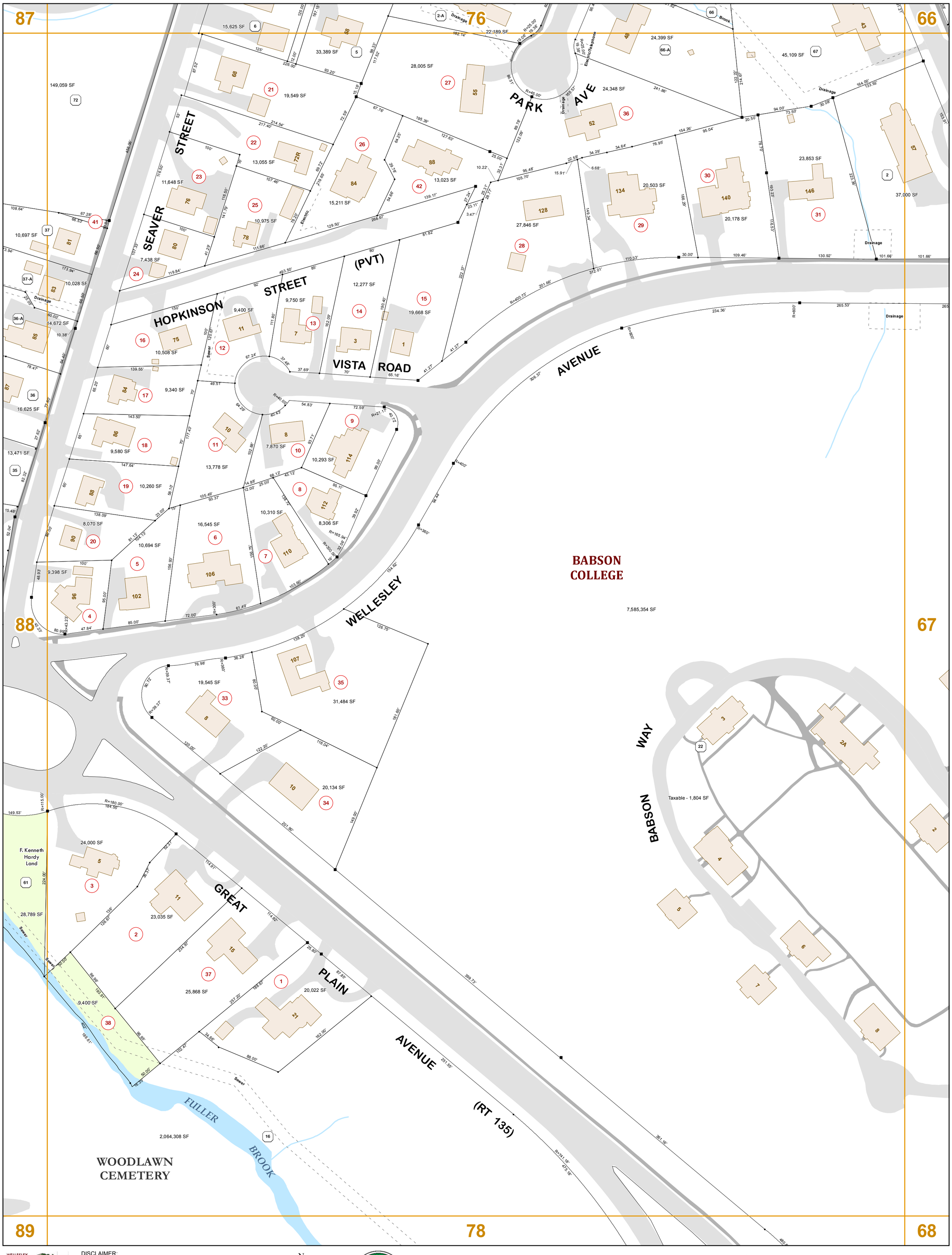

DISCLAIMER:
The information shown on this map is subject to constant change. The Town of Wellesley provides this information with the understanding that it is not guaranteed to be accurate or complete, and conclusions drawn from such information are the responsibility of the user. The Town of Wellesley expressly disclaims responsibility from damages or liability that may result from any errors, omissions, or inaccuracies.

Town of Wellesley
Massachusetts

1 inch = 80 feet

0 40 80 160 240 Feet

March 2020

Town Plan Sheet 77

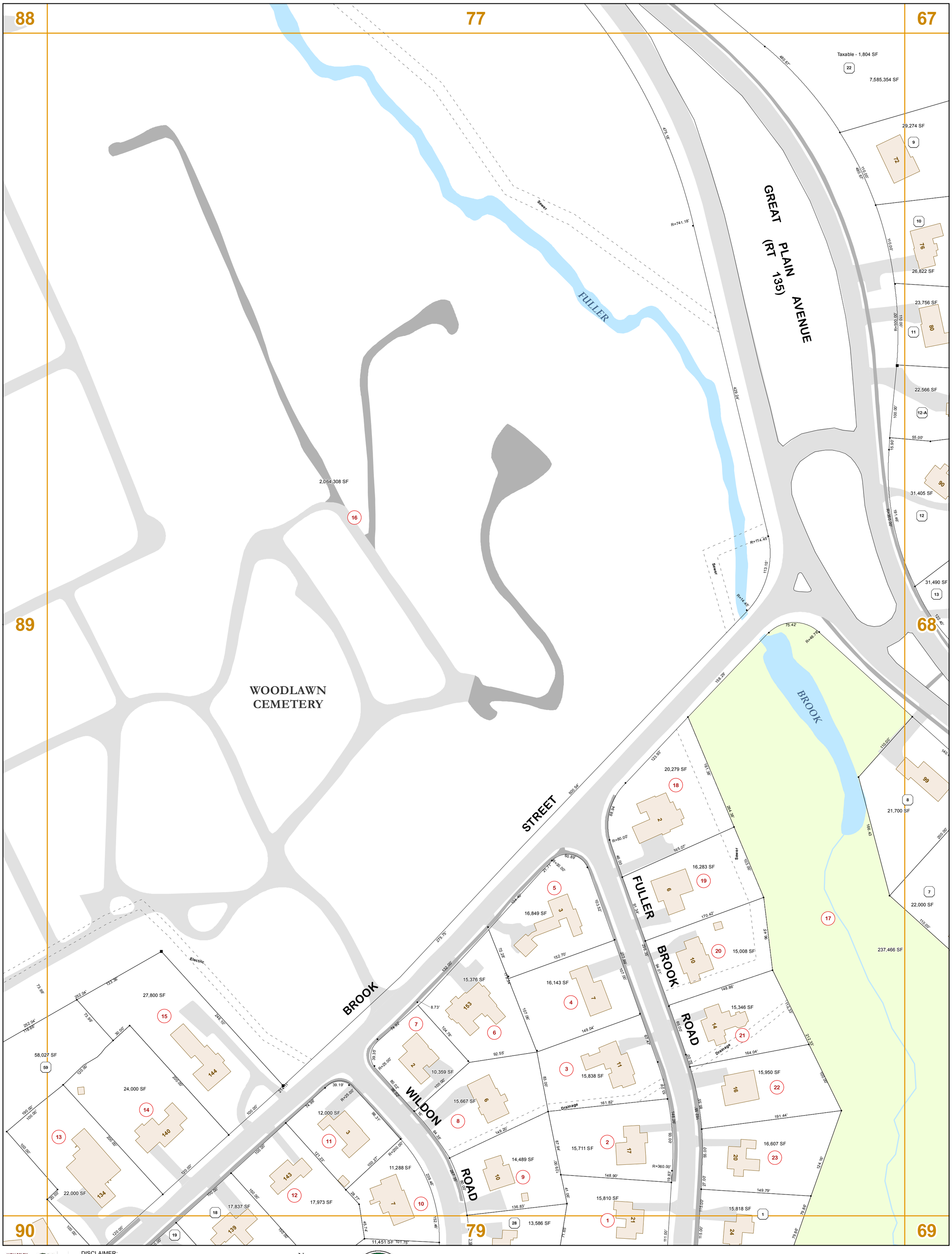

DISCLAIMER:
The information shown on this map is subject to constant change. The Town of Wellesley provides this information with the understanding that it is not guaranteed to be accurate or complete, and conclusions drawn from such information are the responsibility of the user. The Town of Wellesley expressly disclaims responsibility from damages or liability that may result from any errors, omissions, or inaccuracies.

N W E S

Town of Wellesley
Massachusetts

1 inch = 80 feet
0 40 80 160 240 Feet
March 2020

Town Plan Sheet 78

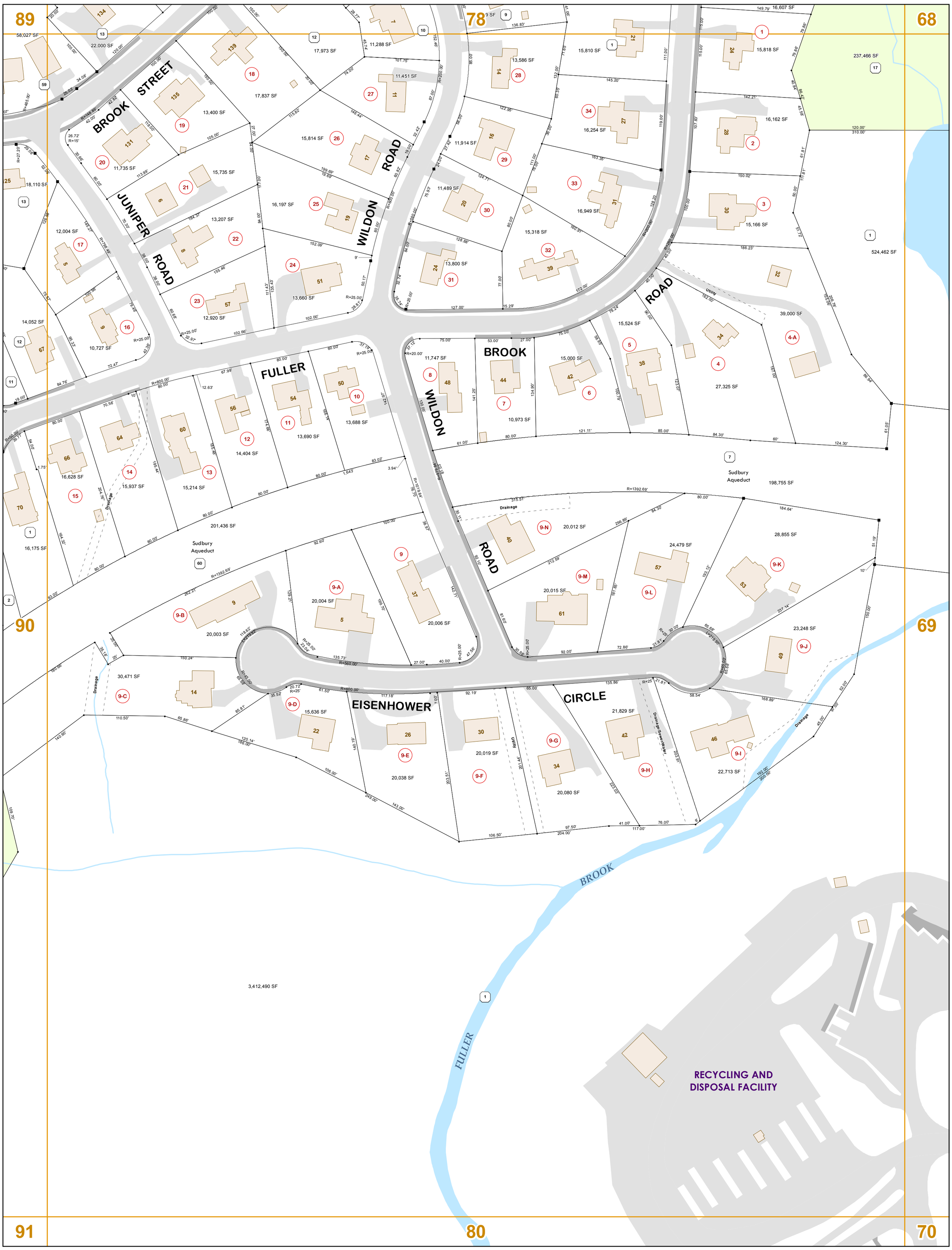

DISCLAIMER:
The information shown on this map is subject to constant change. The Town of Wellesley provides this information with the understanding that it is not guaranteed to be accurate or complete, and conclusions drawn from such information are the responsibility of the user. The Town of Wellesley expressly disclaims responsibility from damages or liability that may result from any errors, omissions, or inaccuracies.

N W E S

Town of Wellesley
Massachusetts

1 inch = 80 feet

0 40 80 160 240 Feet

March 2020

Town Plan Sheet 79

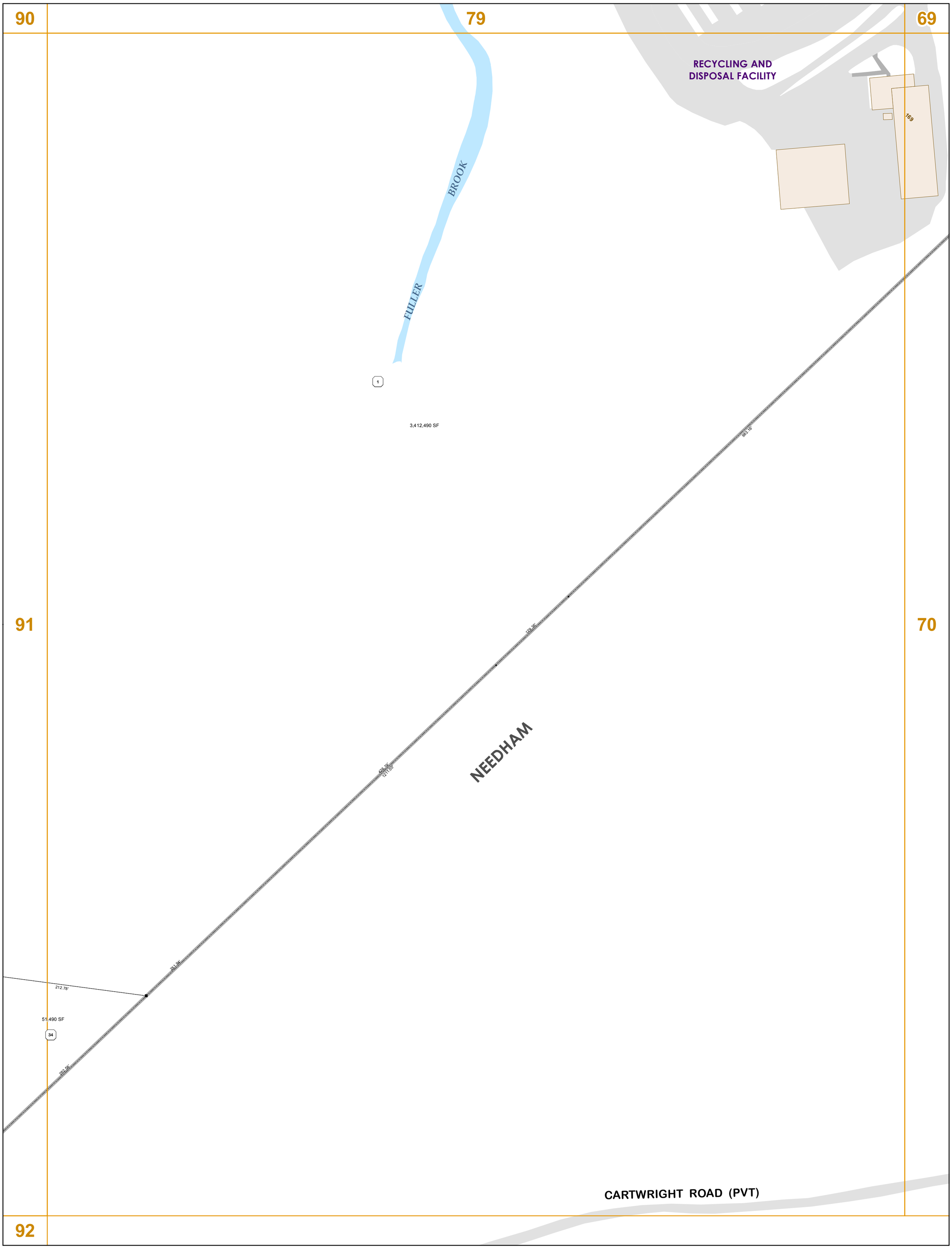

WELLESLEY GIS

DISCLAIMER:
The information shown on this map is subject to constant change. The Town of Wellesley provides this information with the understanding that it is not guaranteed to be accurate or complete, and conclusions drawn from such information are the responsibility of the user. The Town of Wellesley expressly disclaims responsibility from damages or liability that may result from any errors, omissions, or inaccuracies.

N W E S

Town of Wellesley
Massachusetts

1 inch = 80 feet

0 40 80 160 240 Feet

March 2020

Town Plan
Sheet 80

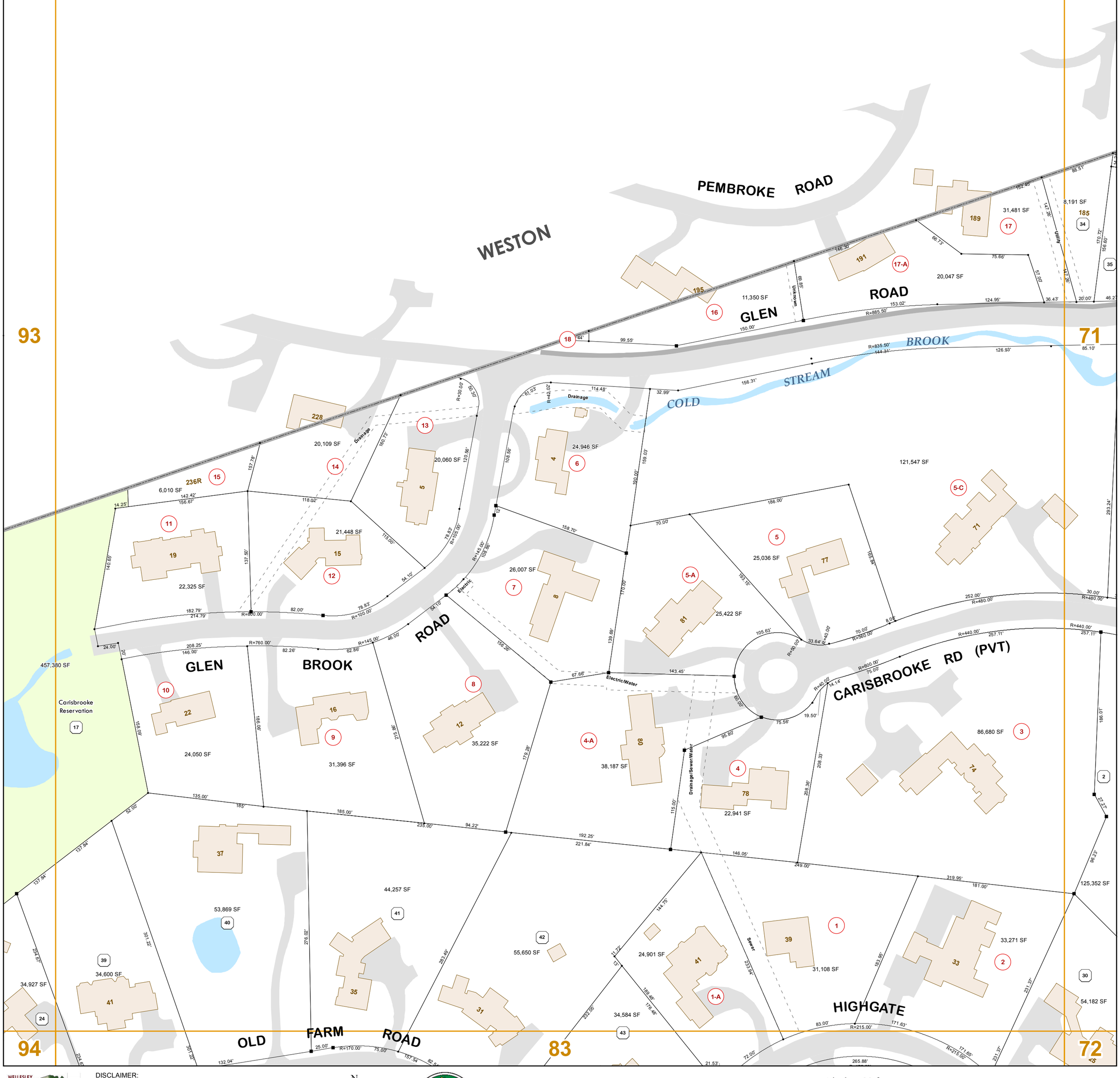

DISCLAIMER:
The information shown on this map is subject to constant change. The Town of Wellesley provides this information with the understanding that it is not guaranteed to be accurate or complete, and conclusions drawn from such information are the responsibility of the user. The Town of Wellesley expressly disclaims responsibility from damages or liability that may result from any errors, omissions, or inaccuracies.

N W E S

Town of Wellesley
Massachusetts

1 inch = 80 feet

0 40 80 160 240 Feet

March 2020

Town Plan
Sheet 82

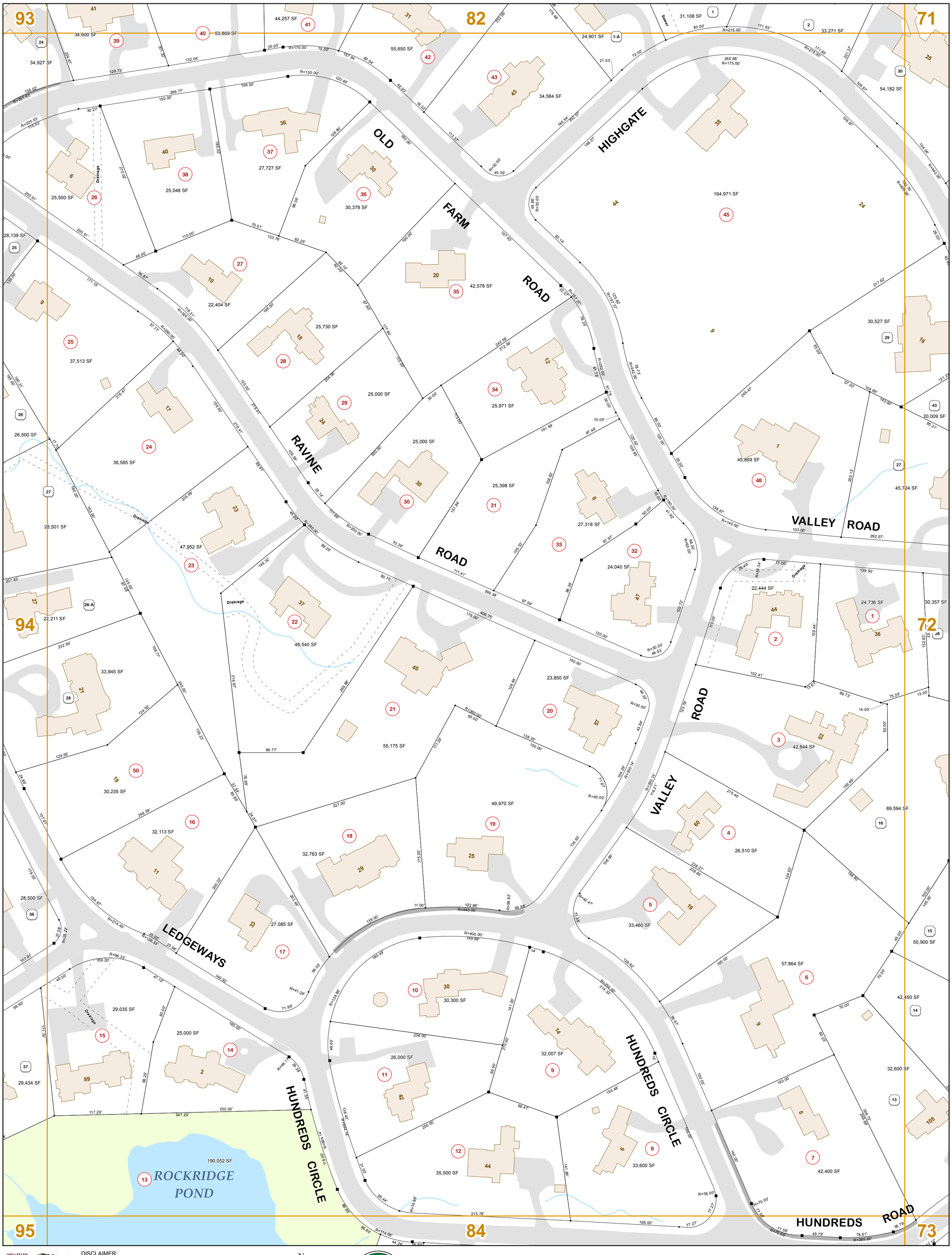

WELLESLEY GIS

DISCLAIMER:
The information shown on this map is subject to constant change. The Town of Wellesley provides this information with the understanding that it is not guaranteed to be accurate or complete, and conclusions drawn from such information are the responsibility of the user. The Town of Wellesley expressly disclaims responsibility from damages or liability that may result from any errors, omissions, or inaccuracies.

N W E S

Town of Wellesley
Massachusetts

1 inch = 80 feet

0 40 80 160 240 Feet

March 2020

Town Plan
Sheet 83

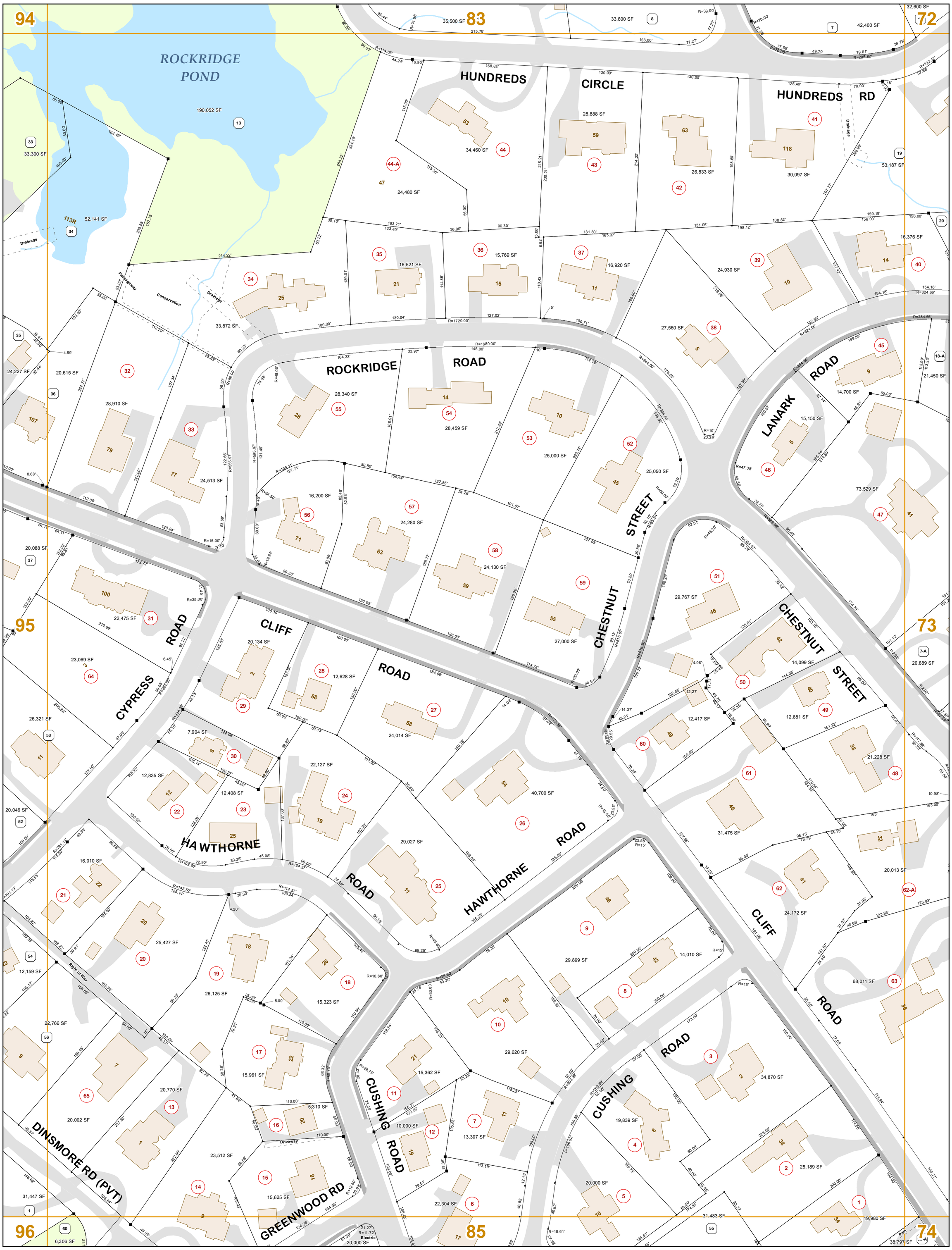

DISCLAIMER:
The information shown on this map is subject to constant change. The Town of Wellesley provides this information with the understanding that it is not guaranteed to be accurate or complete, and conclusions drawn from such information are the responsibility of the user. The Town of Wellesley expressly disclaims responsibility from damages or liability that may result from any errors, omissions, or inaccuracies.

Town of Wellesley
Massachusetts

1 inch = 80 feet

0 40 80 160 240 Feet

March 2020

Town Plan
Sheet 84

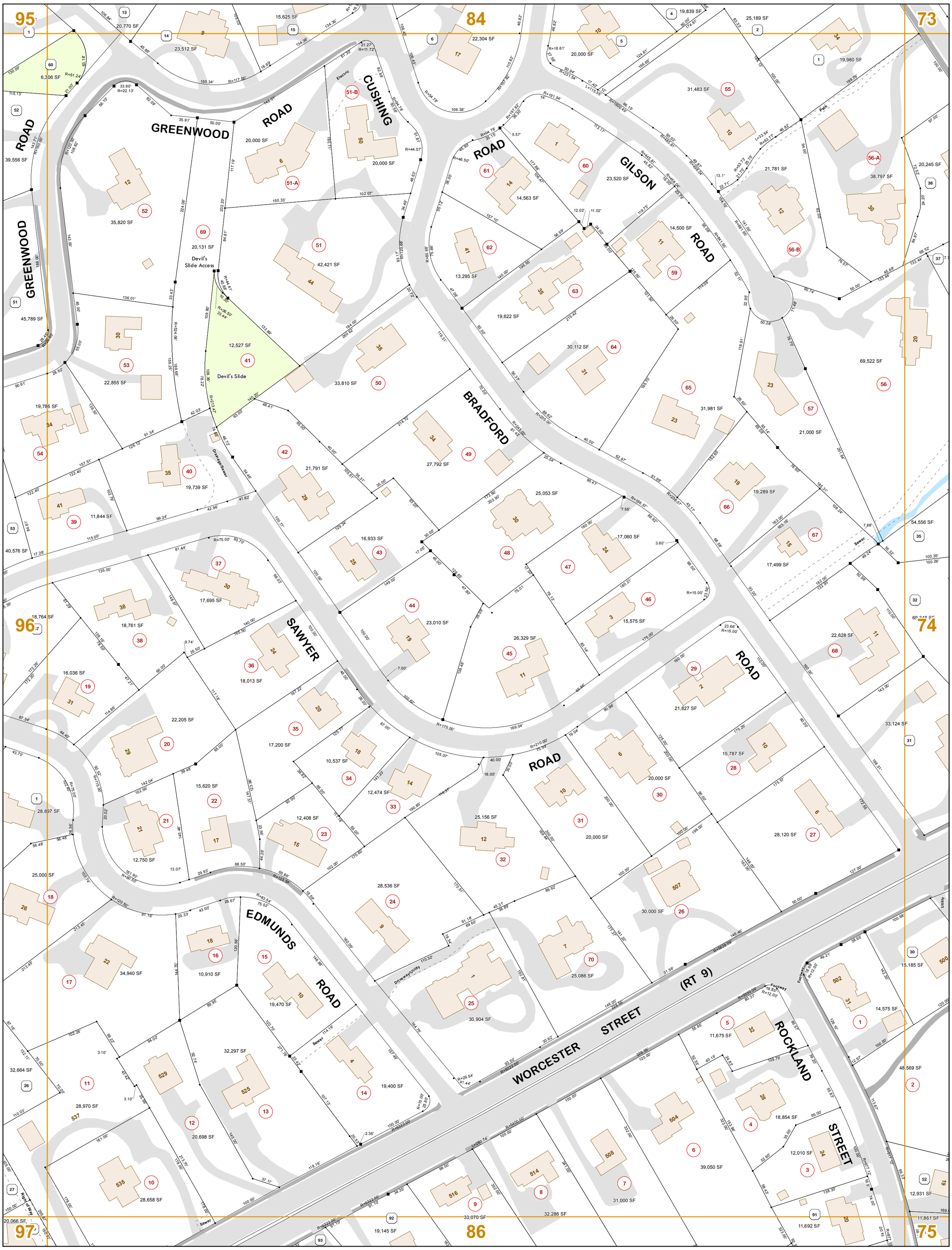

DISCLAIMER:
The information shown on this map is subject to constant change. The Town of Wellesley provides this information with the understanding that it is not guaranteed to be accurate or complete, and conclusions drawn from such information are the responsibility of the user. The Town of Wellesley expressly disclaims responsibility from damages or liability that may result from any errors, omissions, or inaccuracies.

N W E S

Town of Wellesley
Massachusetts

1 inch = 80 feet

0 40 80 160 240 Feet

March 2020

Town Plan
Sheet 85

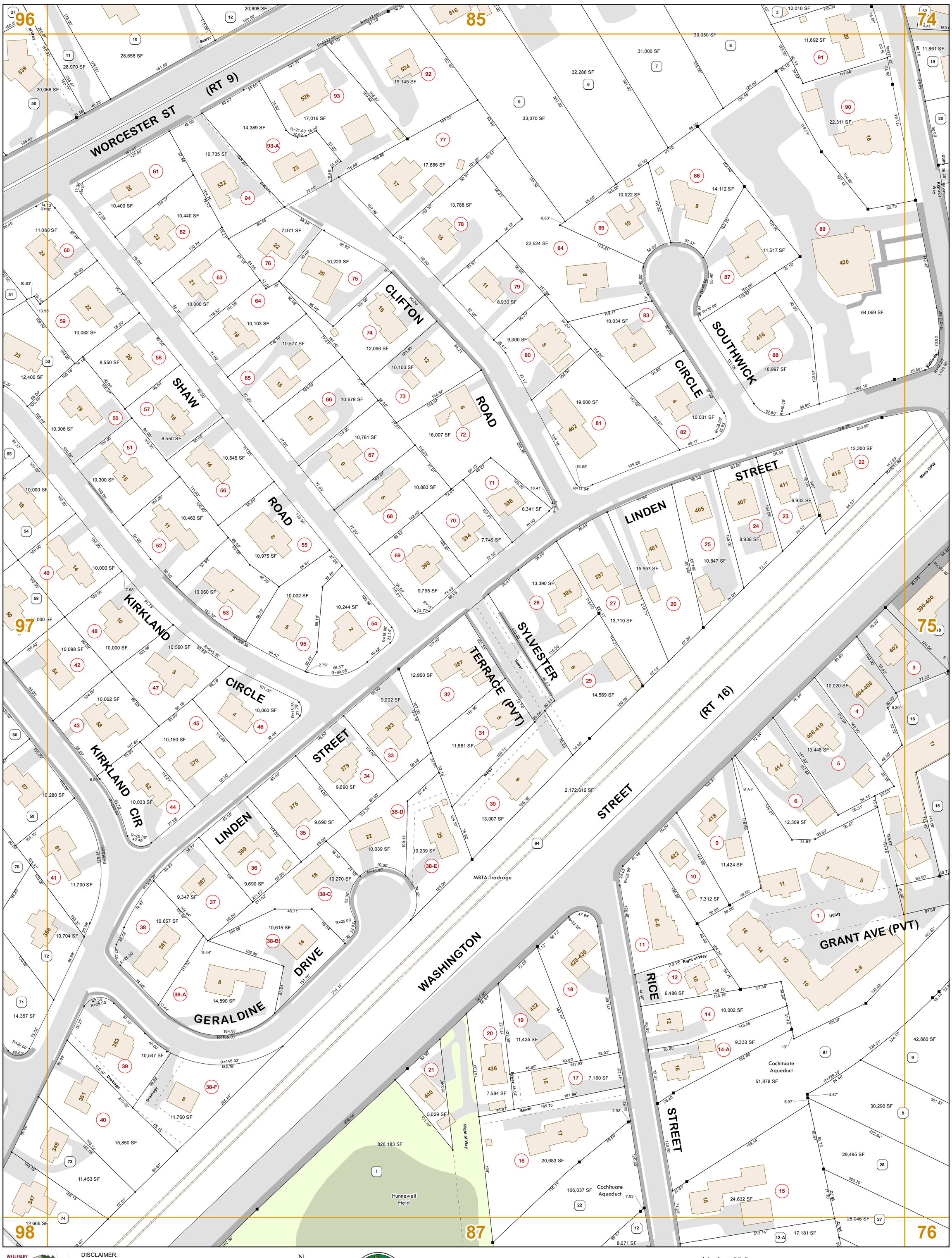

WELLESLEY GIS

DISCLAIMER:
The information shown on this map is subject to constant change. The Town of Wellesley provides this information with the understanding that it is not guaranteed to be accurate or complete, and conclusions drawn from such information are the responsibility of the user. The Town of Wellesley expressly disclaims responsibility from damages or liability that may result from any errors, omissions, or inaccuracies.

N W E S

Town of Wellesley
Massachusetts

1 inch = 80 feet

0 40 80 160 240 Feet

March 2020

Town Plan
Sheet 86

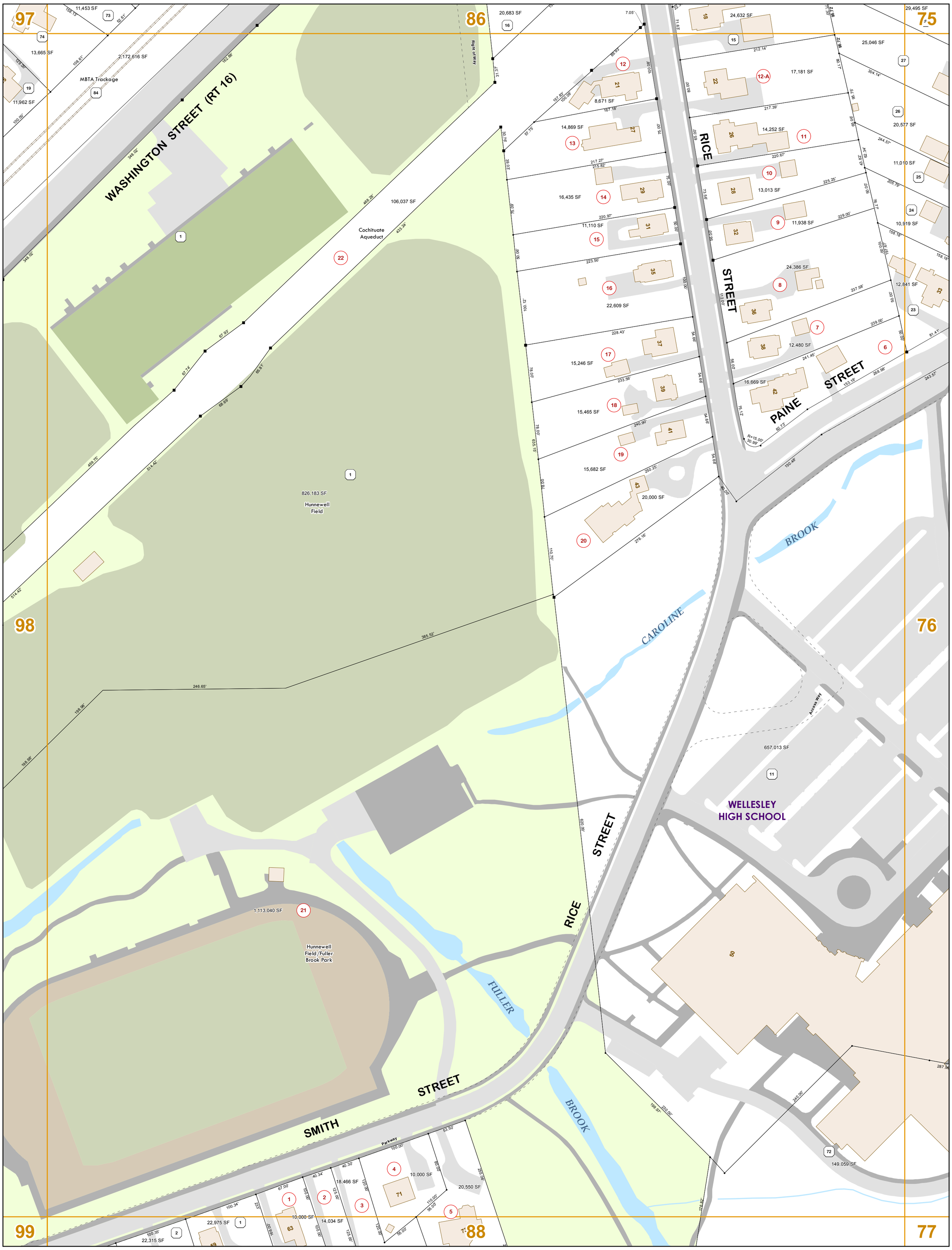

DISCLAIMER:
The information shown on this map is subject to constant change. The Town of Wellesley provides this information with the understanding that it is not guaranteed to be accurate or complete, and conclusions drawn from such information are the responsibility of the user. The Town of Wellesley expressly disclaims responsibility from damages or liability that may result from any errors, omissions, or inaccuracies.

Town of Wellesley
Massachusetts

1 inch = 80 feet
0 40 80 160 240 Feet
March 2020

Town Plan Sheet 87

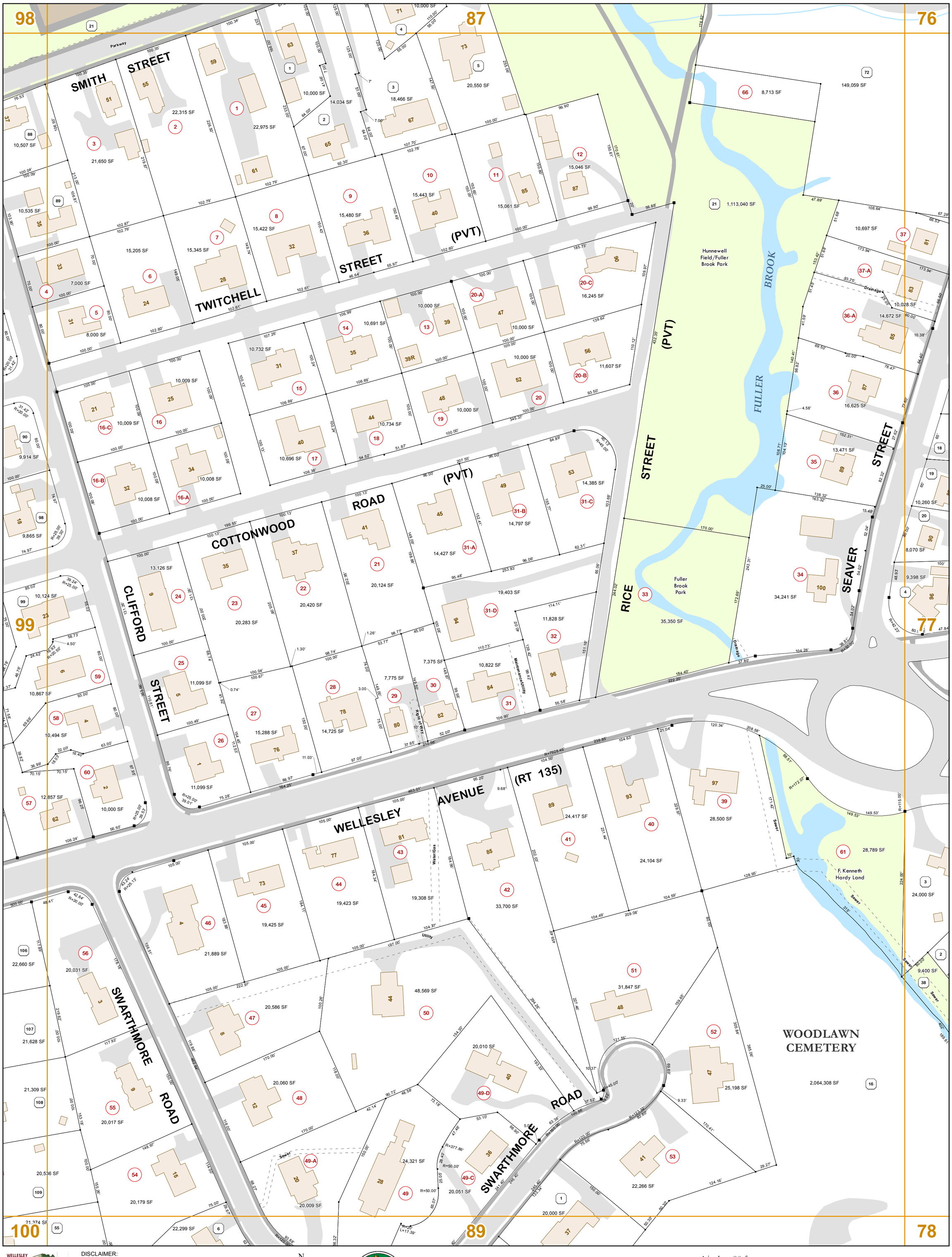

DISCLAIMER:
The information shown on this map is subject to constant change. The Town of Wellesley provides this information with the understanding that it is not guaranteed to be accurate or complete, and conclusions drawn from such information are the responsibility of the user. The Town of Wellesley expressly disclaims responsibility from damages or liability that may result from any errors, omissions, or inaccuracies.

N W E S

Town of Wellesley
Massachusetts

1 inch = 80 feet

0 40 80 160 240 Feet

March 2020

Town Plan
Sheet 88

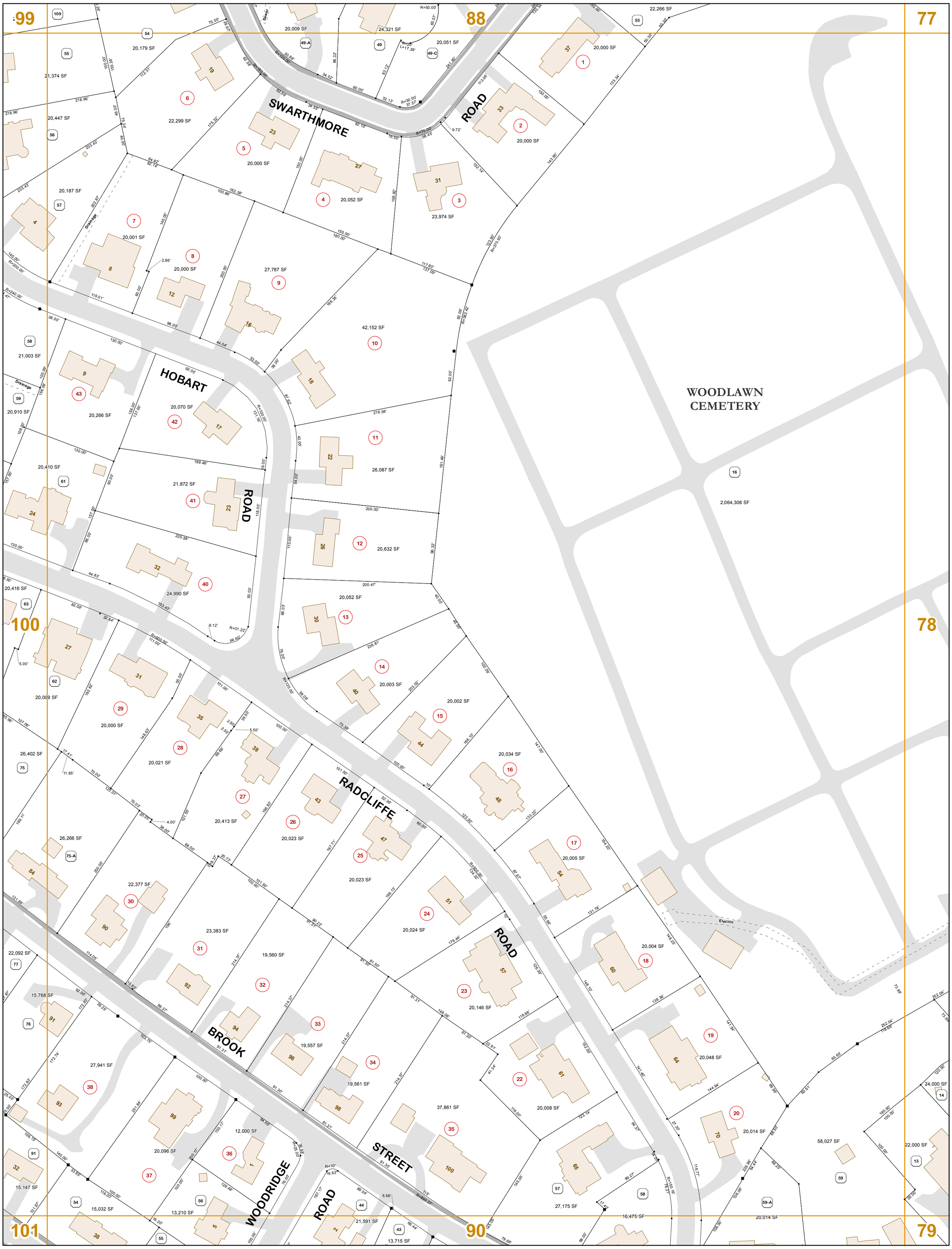

DISCLAIMER:
The information shown on this map is subject to constant change. The Town of Wellesley provides this information with the understanding that it is not guaranteed to be accurate or complete, and conclusions drawn from such information are the responsibility of the user. The Town of Wellesley expressly disclaims responsibility from damages or liability that may result from any errors, omissions, or inaccuracies.

N W E S

Town of Wellesley
Massachusetts

1 inch = 80 feet

0 40 80 160 240 Feet

March 2020

Town Plan
Sheet 89

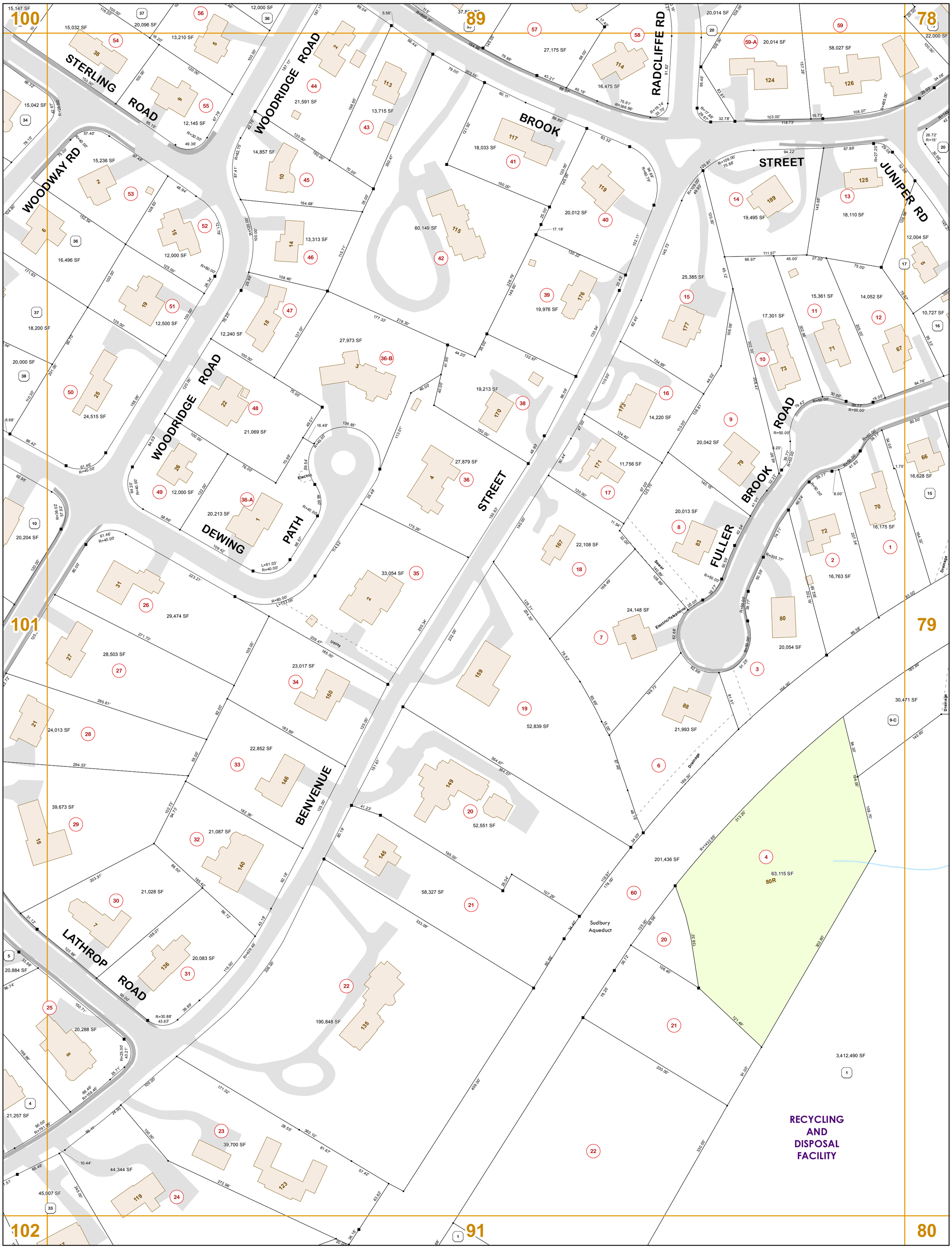

DISCLAIMER:
The information shown on this map is subject to constant change. The Town of Wellesley provides this information with the understanding that it is not guaranteed to be accurate or complete, and conclusions drawn from such information are the responsibility of the user. The Town of Wellesley expressly disclaims responsibility from damages or liability that may result from any errors, omissions, or inaccuracies.

N W E S

Town of Wellesley
Massachusetts

1 inch = 80 feet

0 40 80 160 240 Feet

March 2020

Town Plan Sheet 90

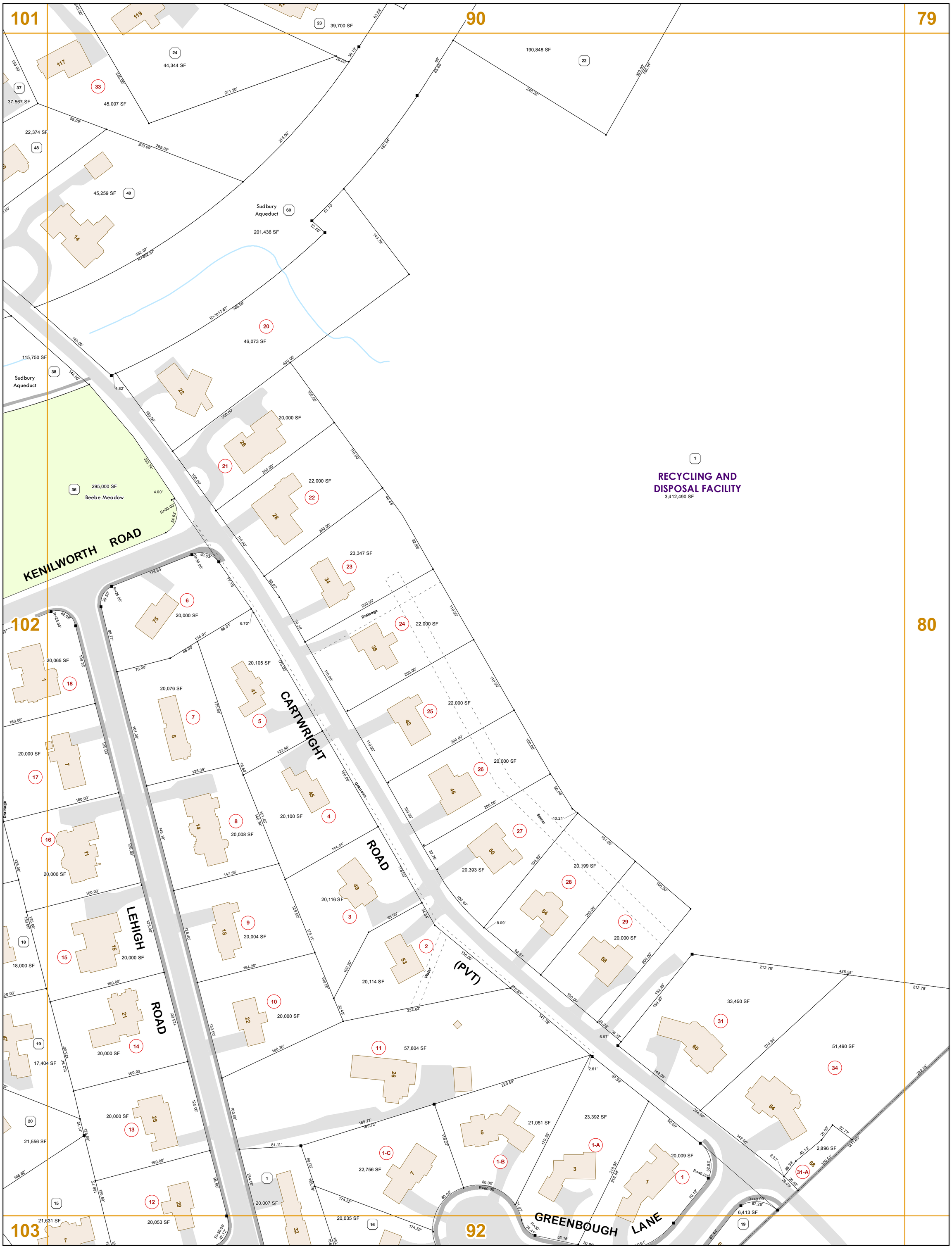

DISCLAIMER:
The information shown on this map is subject to constant change. The Town of Wellesley provides this information with the understanding that it is not guaranteed to be accurate or complete, and conclusions drawn from such information are the responsibility of the user. The Town of Wellesley expressly disclaims responsibility from damages or liability that may result from any errors, omissions, or inaccuracies.

N W E S

Town of Wellesley
Massachusetts

1 inch = 80 feet

0 40 80 160 240 Feet

March 2020

Town Plan Sheet 91

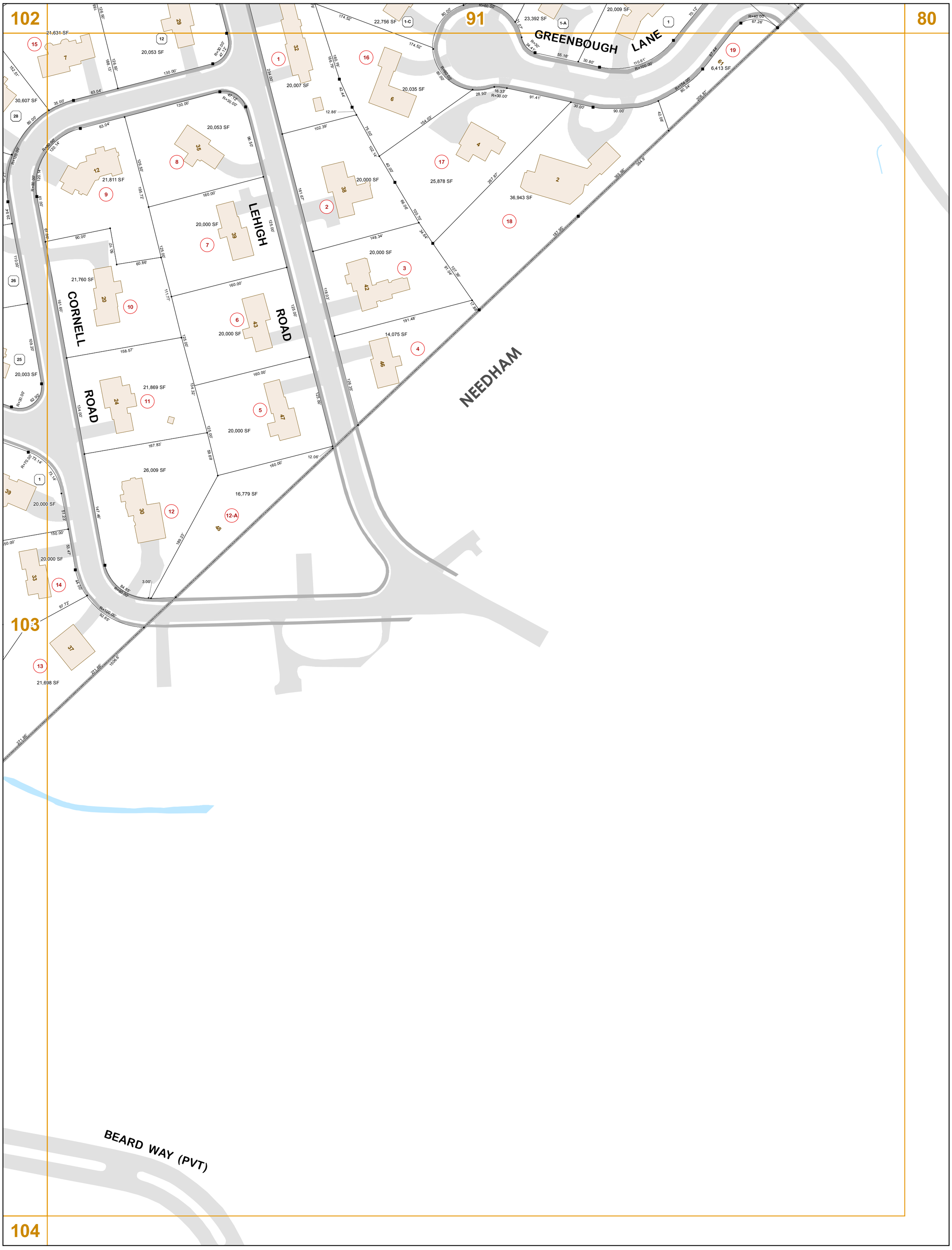

DISCLAIMER:
The information shown on this map is subject to constant change. The Town of Wellesley provides this information with the understanding that it is not guaranteed to be accurate or complete, and conclusions drawn from such information are the responsibility of the user. The Town of Wellesley expressly disclaims responsibility from damages or liability that may result from any errors, omissions, or inaccuracies.

N W E S

Town of Wellesley
Massachusetts

1 inch = 80 feet

0 40 80 160 240 Feet

March 2020

Town Plan
Sheet 92

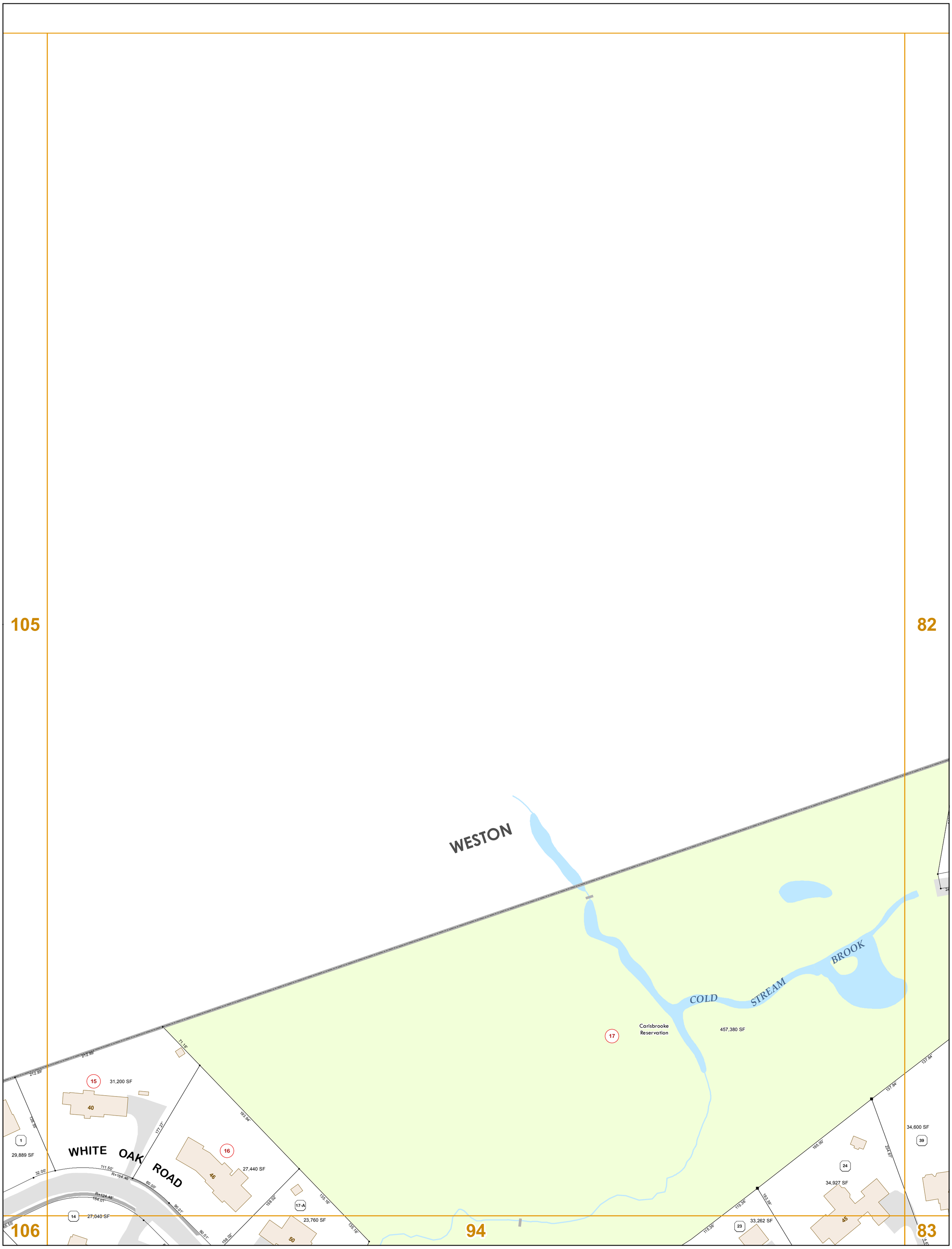

DISCLAIMER:
The information shown on this map is subject to constant change. The Town of Wellesley provides this information with the understanding that it is not guaranteed to be accurate or complete, and conclusions drawn from such information are the responsibility of the user. The Town of Wellesley expressly disclaims responsibility from damages or liability that may result from any errors, omissions, or inaccuracies.

N W E S

Town of Wellesley
Massachusetts

1 inch = 80 feet

0 40 80 160 240 Feet

March 2020

Town Plan
Sheet 93

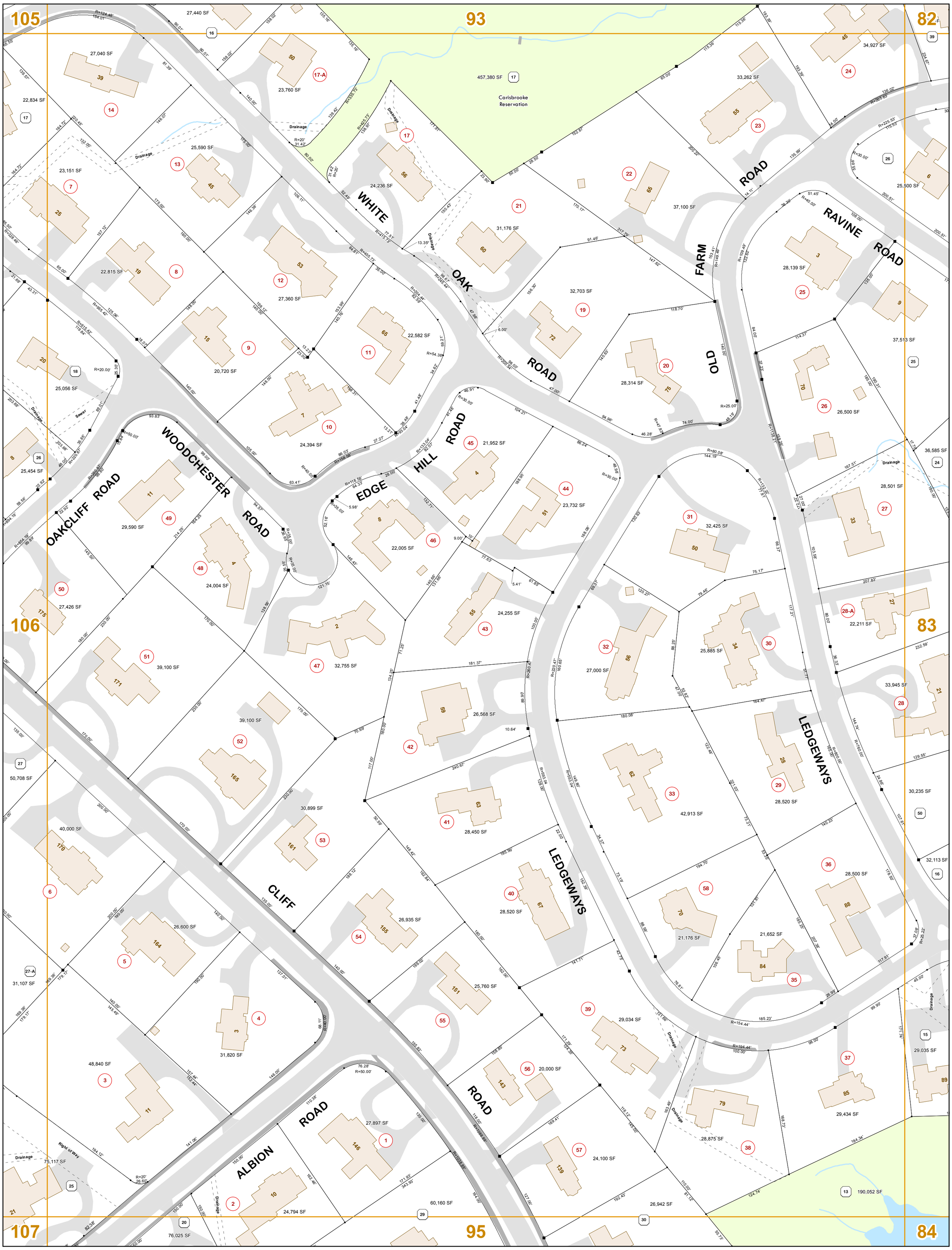

DISCLAIMER:
The information shown on this map is subject to constant change. The Town of Wellesley provides this information with the understanding that it is not guaranteed to be accurate or complete, and conclusions drawn from such information are the responsibility of the user. The Town of Wellesley expressly disclaims responsibility from damages or liability that may result from any errors, omissions, or inaccuracies.

Town of Wellesley
Massachusetts

1 inch = 80 feet

0 40 80 160 240 Feet

March 2020

Town Plan
Sheet 94

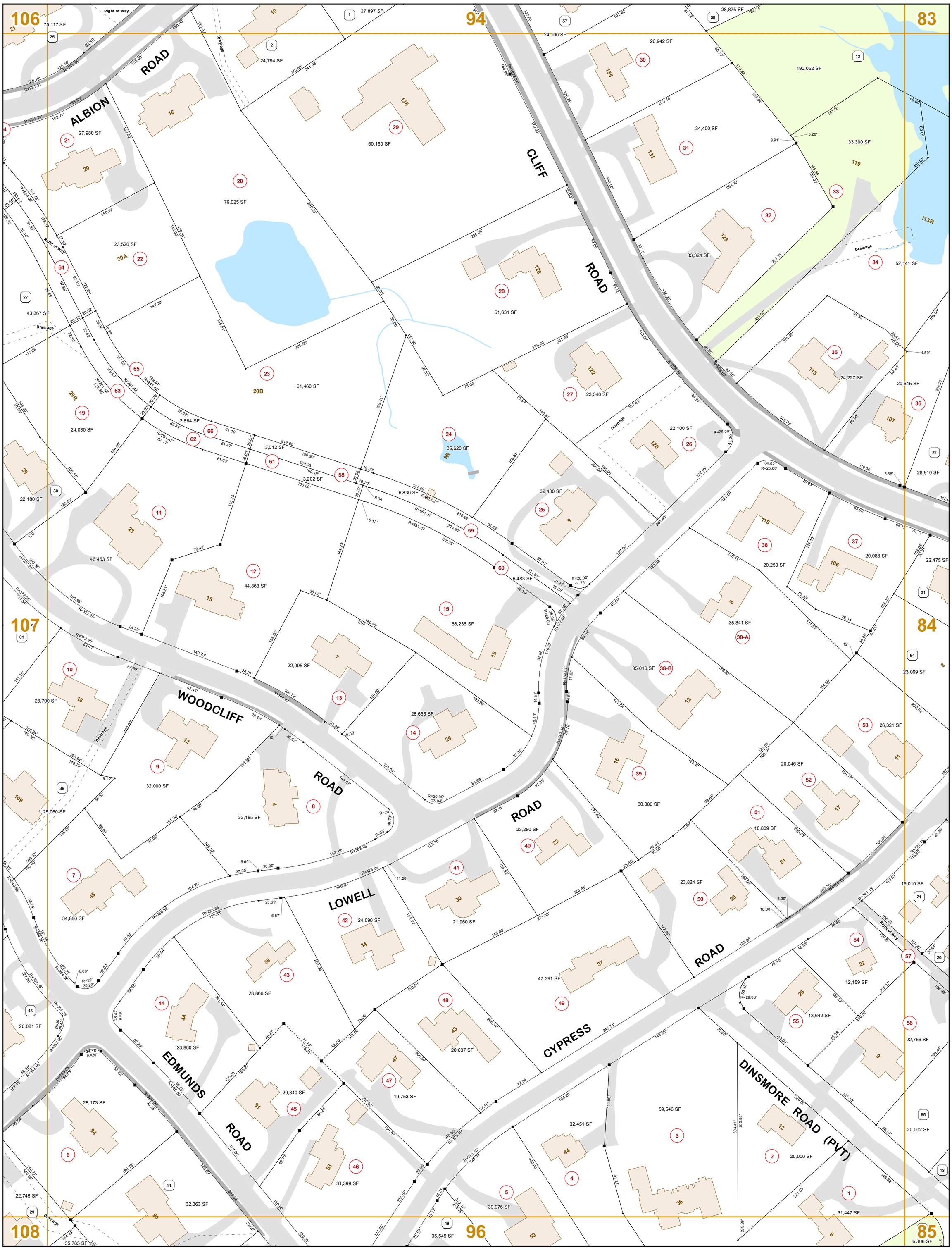

DISCLAIMER:
The information shown on this map is subject to constant change. The Town of Wellesley provides this information with the understanding that it is not guaranteed to be accurate or complete, and conclusions drawn from such information are the responsibility of the user. The Town of Wellesley expressly disclaims responsibility from damages or liability that may result from any errors, omissions, or inaccuracies.

N W E S

Town of Wellesley
Massachusetts

1 inch = 80 feet

0 40 80 160 240 Feet

March 2020

Town Plan
Sheet 95

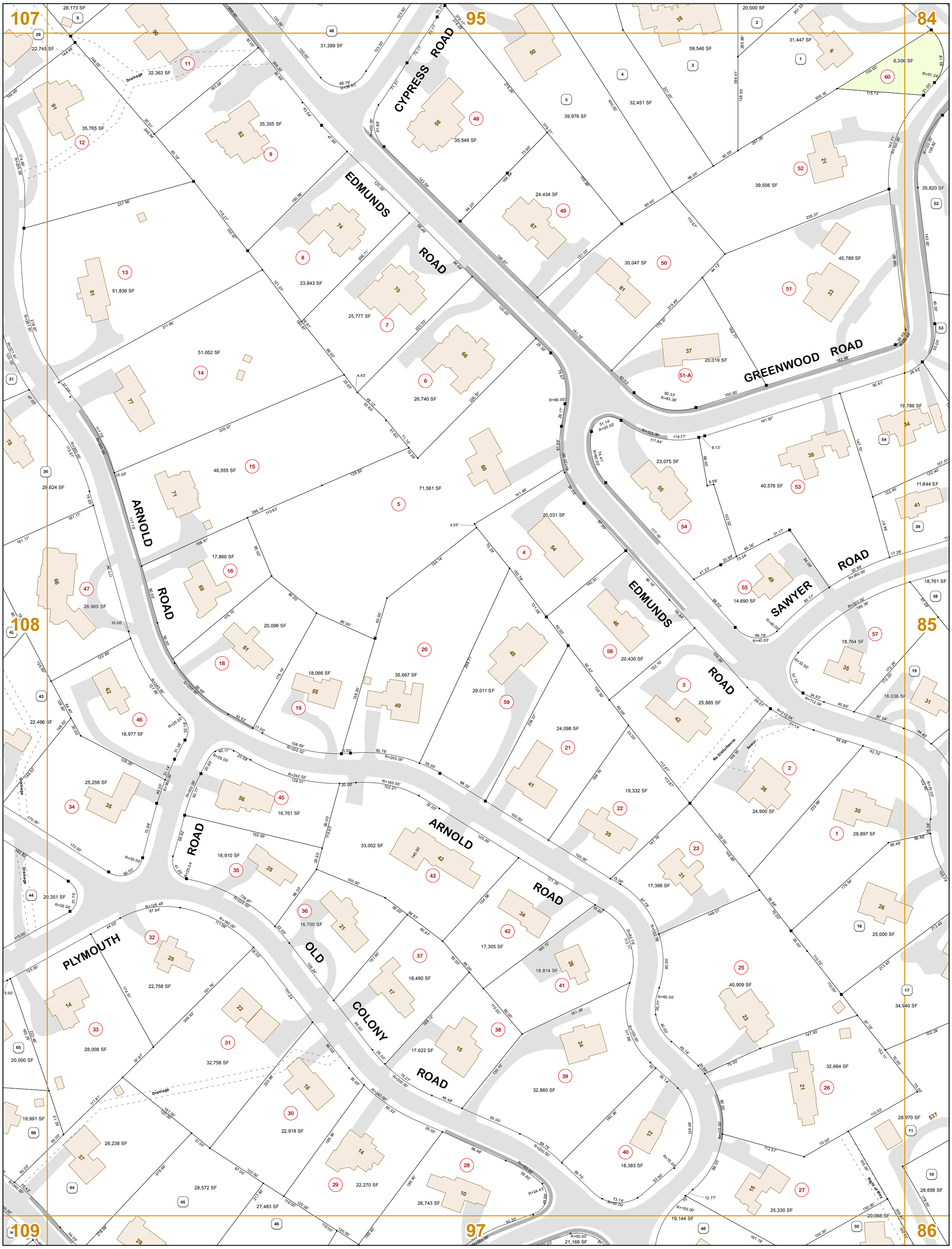

DISCLAIMER:
The information shown on this map is subject to constant change. The Town of Wellesley provides this information with the understanding that it is not guaranteed to be accurate or complete, and conclusions drawn from such information are the responsibility of the user. The Town of Wellesley expressly disclaims responsibility from damages or liability that may result from any errors, omissions, or inaccuracies.

N W E S

Town of Wellesley
Massachusetts

1 inch = 80 feet

0 40 80 160 240 Feet

March 2020

Town Plan
Sheet 96

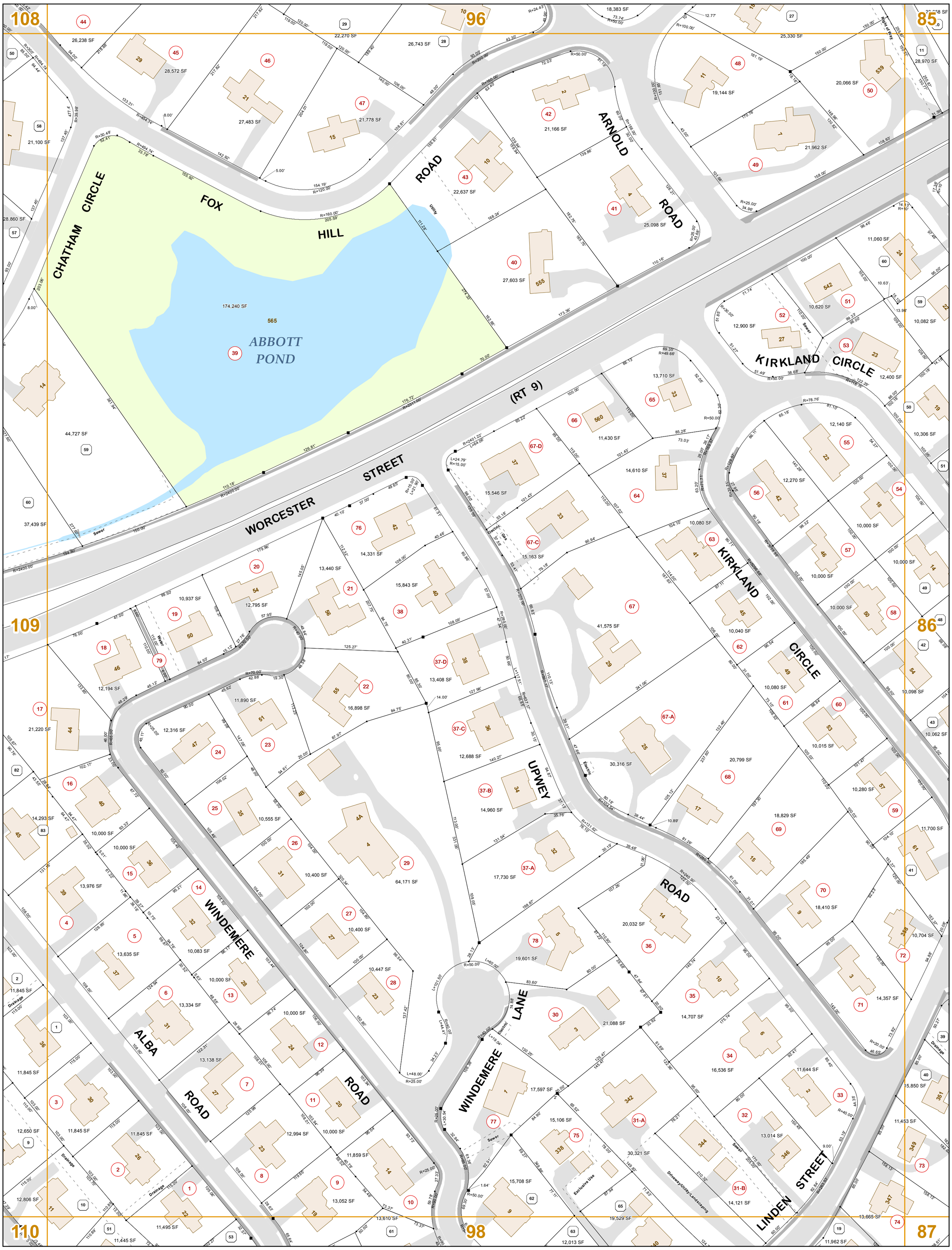

WELLESLEY GIS

DISCLAIMER:
The information shown on this map is subject to constant change. The Town of Wellesley provides this information with the understanding that it is not guaranteed to be accurate or complete, and conclusions drawn from such information are the responsibility of the user. The Town of Wellesley expressly disclaims responsibility from damages or liability that may result from any errors, omissions, or inaccuracies.

N W E S

Town of Wellesley
Massachusetts

1 inch = 80 feet

0 40 80 160 240 Feet

March 2020

Town Plan
Sheet 97

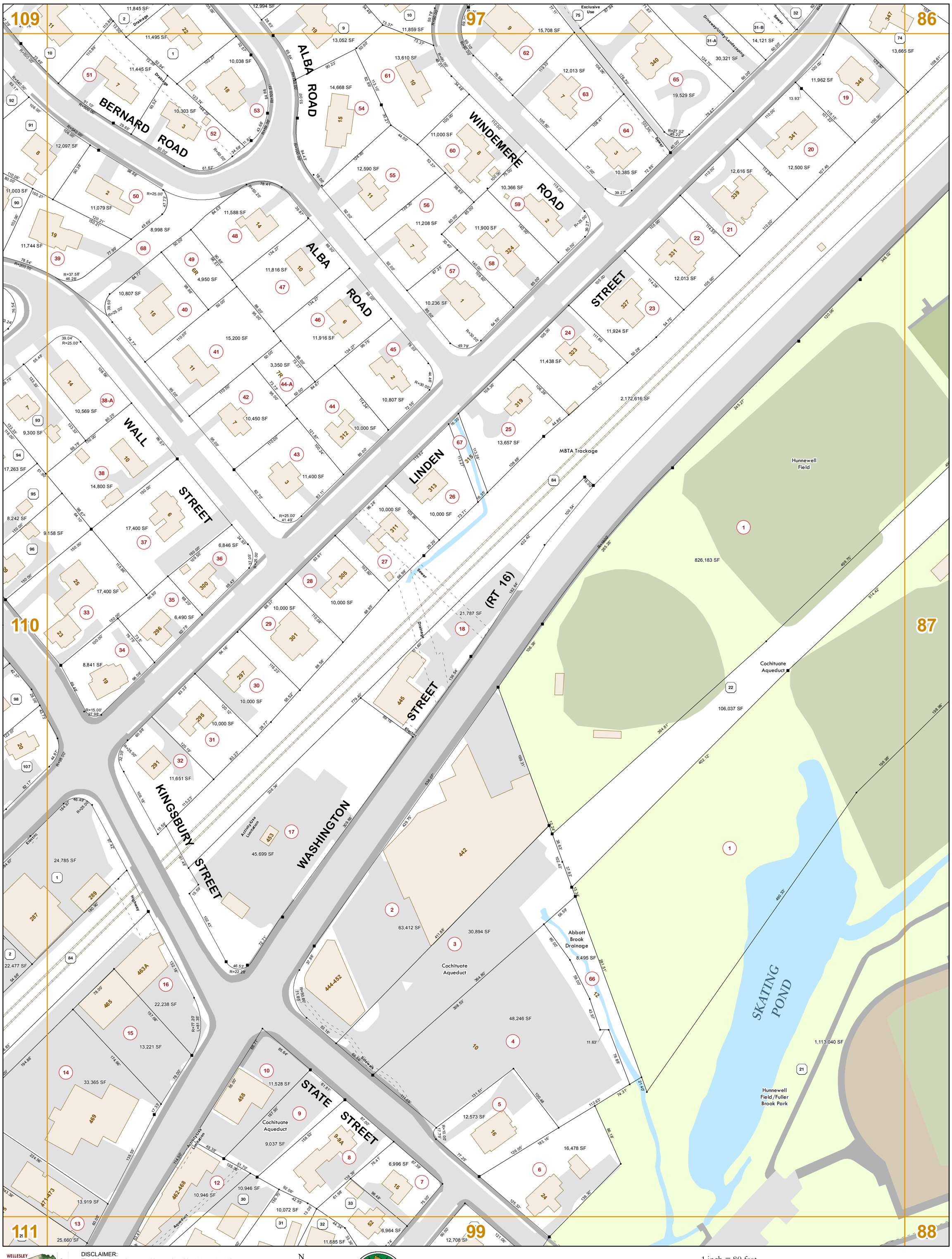

DISCLAIMER:
The information shown on this map is subject to constant change. The Town of Wellesley provides this information with the understanding that it is not guaranteed to be accurate or complete, and conclusions drawn from such information are the responsibility of the user. The Town of Wellesley expressly disclaims responsibility from damages or liability that may result from any errors, omissions, or inaccuracies.

N W E S

Town of Wellesley
Massachusetts

1 inch = 80 feet

0 40 80 160 240 Feet

March 2020

Town Plan
Sheet 98

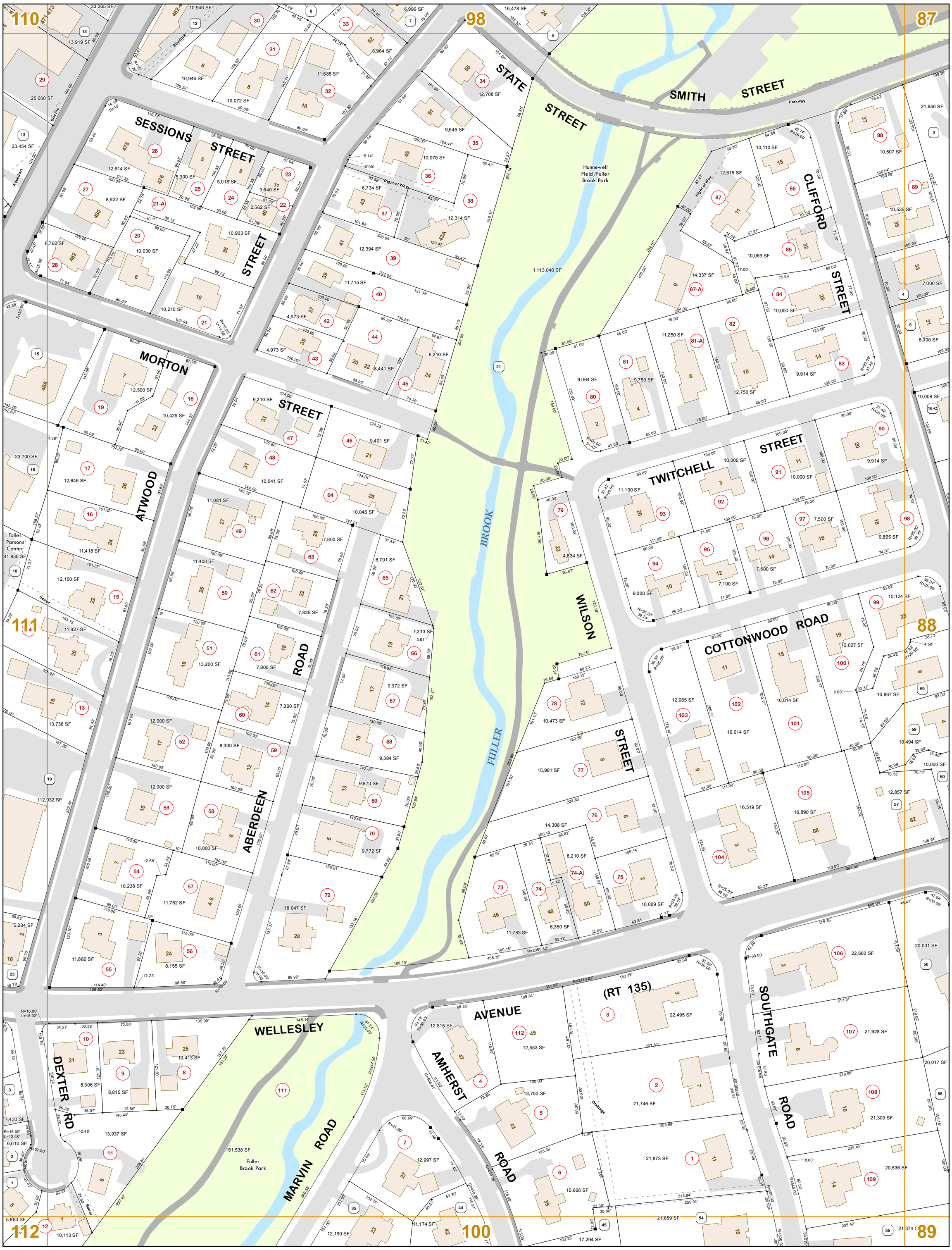

DISCLAIMER:
The information shown on this map is subject to constant change. The Town of Wellesley provides this information with the understanding that it is not guaranteed to be accurate or complete, and conclusions drawn from such information are the responsibility of the user. The Town of Wellesley expressly disclaims responsibility from damages or liability that may result from any errors, omissions, or inaccuracies.

Town of Wellesley
Massachusetts

1 inch = 80 feet

0 40 80 160 240 Feet

March 2020

Town Plan
Sheet 99

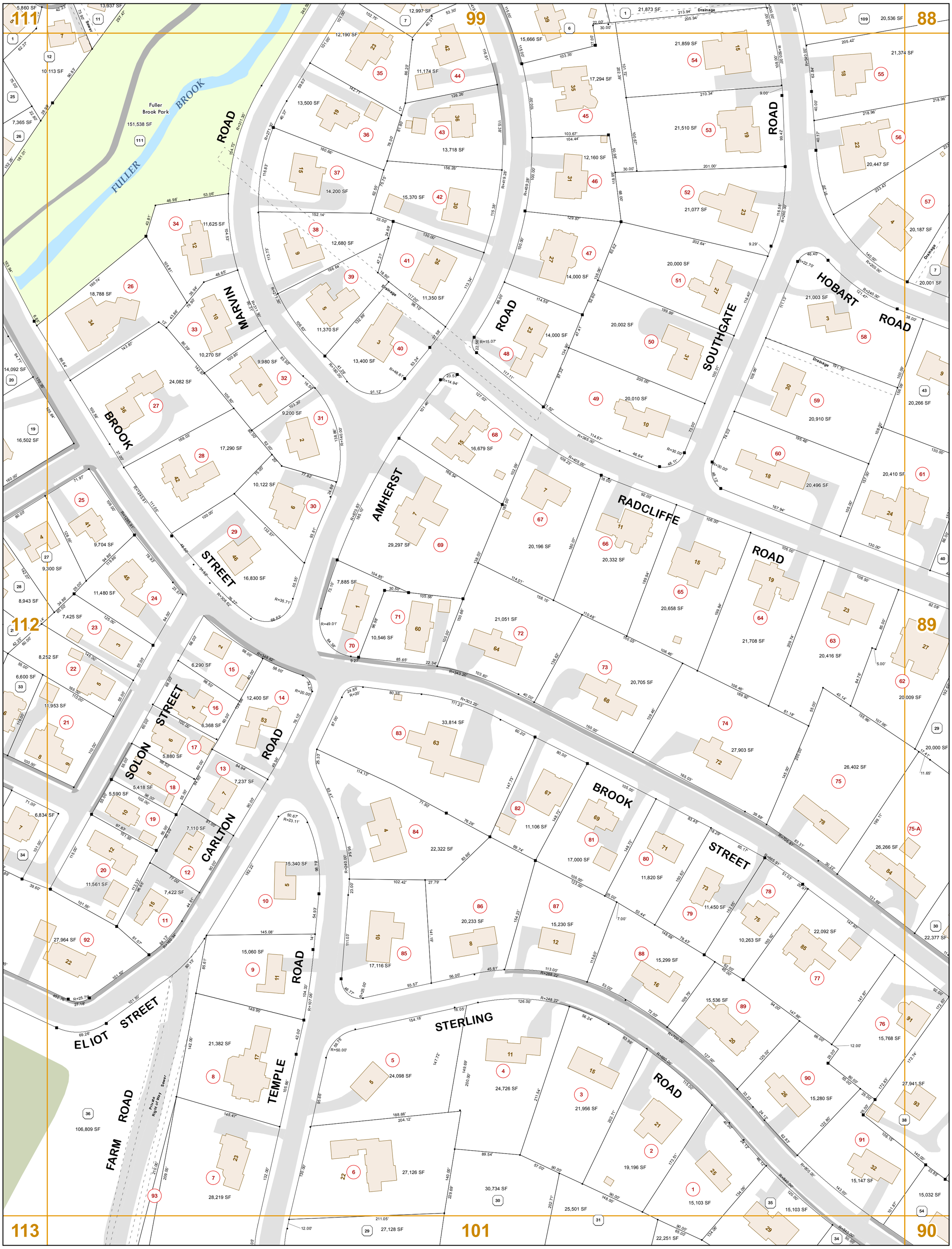

DISCLAIMER:
The information shown on this map is subject to constant change. The Town of Wellesley provides this information with the understanding that it is not guaranteed to be accurate or complete, and conclusions drawn from such information are the responsibility of the user. The Town of Wellesley expressly disclaims responsibility from damages or liability that may result from any errors, omissions, or inaccuracies.

N W E S

Town of Wellesley
Massachusetts

1 inch = 80 feet

0 40 80 160 240 Feet

March 2020

Town Plan
Sheet 100

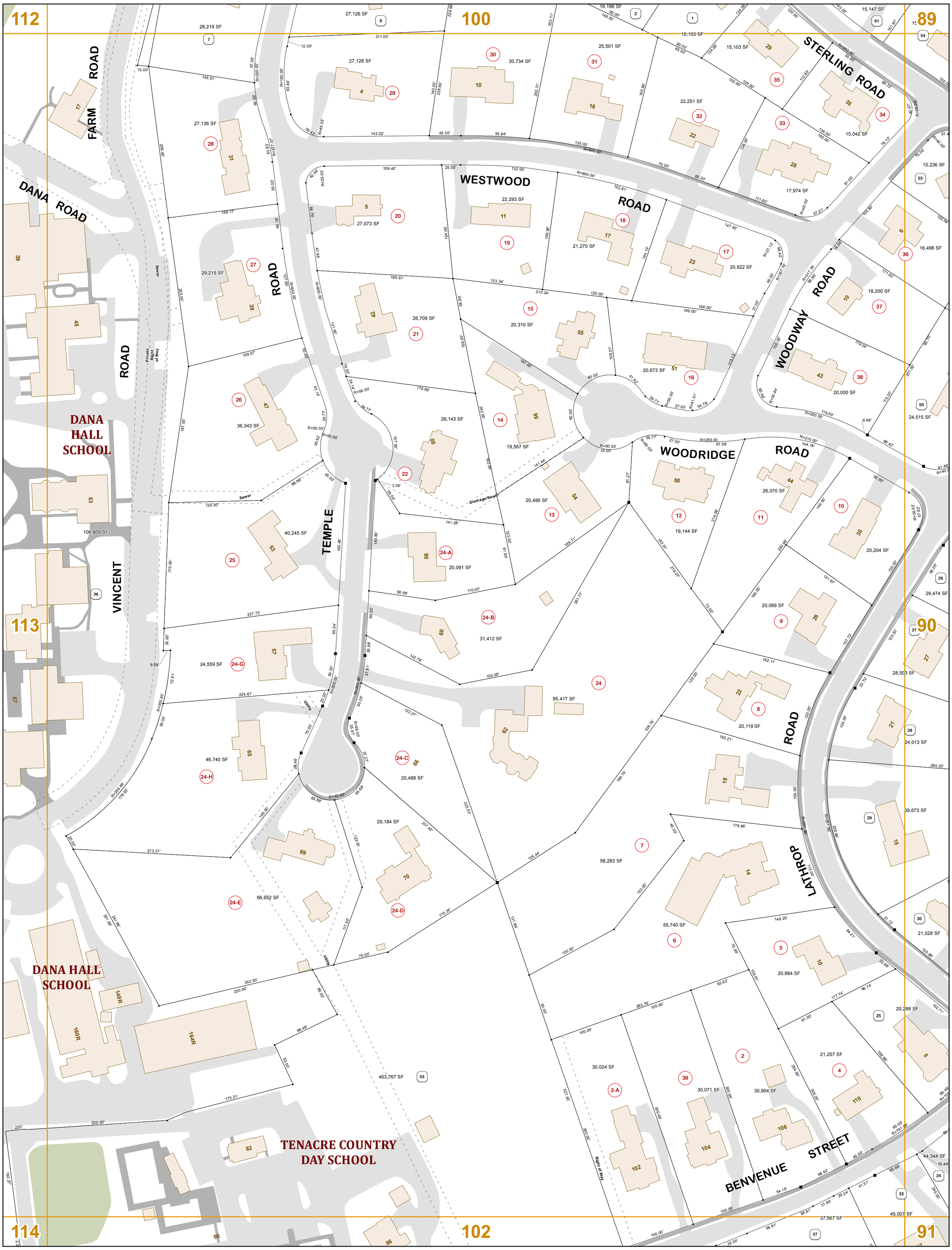

WELLESLEY GIS

DISCLAIMER:
The information shown on this map is subject to constant change. The Town of Wellesley provides this information with the understanding that it is not guaranteed to be accurate or complete, and conclusions drawn from such information are the responsibility of the user. The Town of Wellesley expressly disclaims responsibility from damages or liability that may result from any errors, omissions, or inaccuracies.

N W E S

Town of Wellesley
Massachusetts

1 inch = 80 feet

0 40 80 160 240 Feet

March 2020

Town Plan
Sheet 101

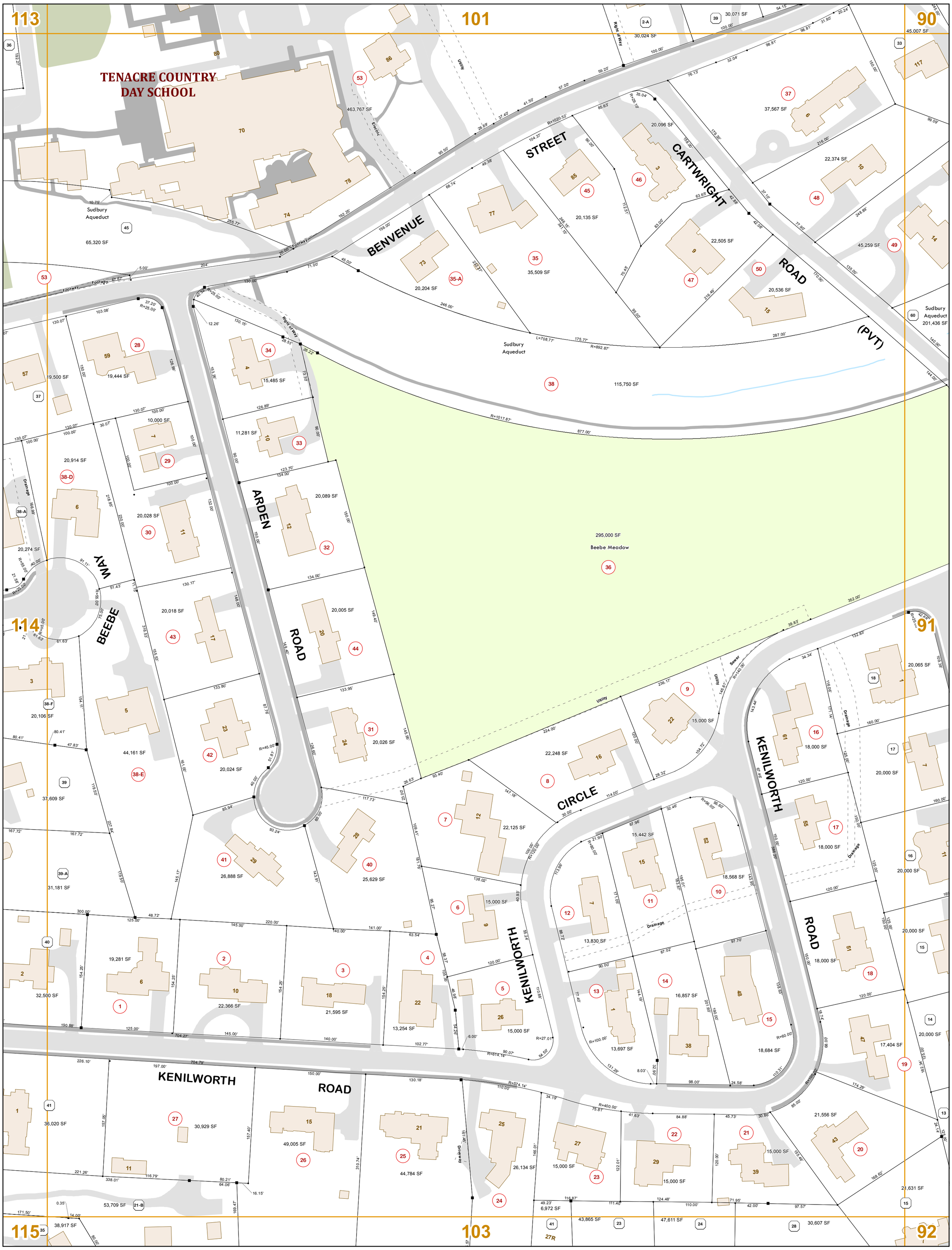

DISCLAIMER:
The information shown on this map is subject to constant change. The Town of Wellesley provides this information with the understanding that it is not guaranteed to be accurate or complete, and conclusions drawn from such information are the responsibility of the user. The Town of Wellesley expressly disclaims responsibility from damages or liability that may result from any errors, omissions, or inaccuracies.

Town of Wellesley
Massachusetts

1 inch = 80 feet

0 40 80 160 240 Feet

March 2020

Town Plan Sheet 102

DISCLAIMER:
The information shown on this map is subject to constant change. The Town of Wellesley provides this information with the understanding that it is not guaranteed to be accurate or complete, and conclusions drawn from such information are the responsibility of the user. The Town of Wellesley expressly disclaims responsibility from damages or liability that may result from any errors, omissions, or inaccuracies.

N W E S

Town of Wellesley
Massachusetts

1 inch = 80 feet

0 40 80 160 240 Feet

March 2020

Town Plan
Sheet 103



DISCLAIMER:
The information shown on this map is subject to constant change. The Town of Wellesley provides this information with the understanding that it is not guaranteed to be accurate or complete, and conclusions drawn from such information are the responsibility of the user. The Town of Wellesley expressly disclaims responsibility from damages or liability that may result from any errors, omissions, or inaccuracies.

N W E S

Town of Wellesley
Massachusetts

1 inch = 80 feet

0 40 80 160 240 Feet

March 2020

Town Plan
Sheet 104



DISCLAIMER:
The information shown on this map is subject to constant change. The Town of Wellesley provides this information with the understanding that it is not guaranteed to be accurate or complete, and conclusions drawn from such information are the responsibility of the user. The Town of Wellesley expressly disclaims responsibility from damages or liability that may result from any errors, omissions, or inaccuracies.

Town of Wellesley
Massachusetts

1 inch = 80 feet

0 40 80 160 240 Feet

March 2020

Town Plan
Sheet 105

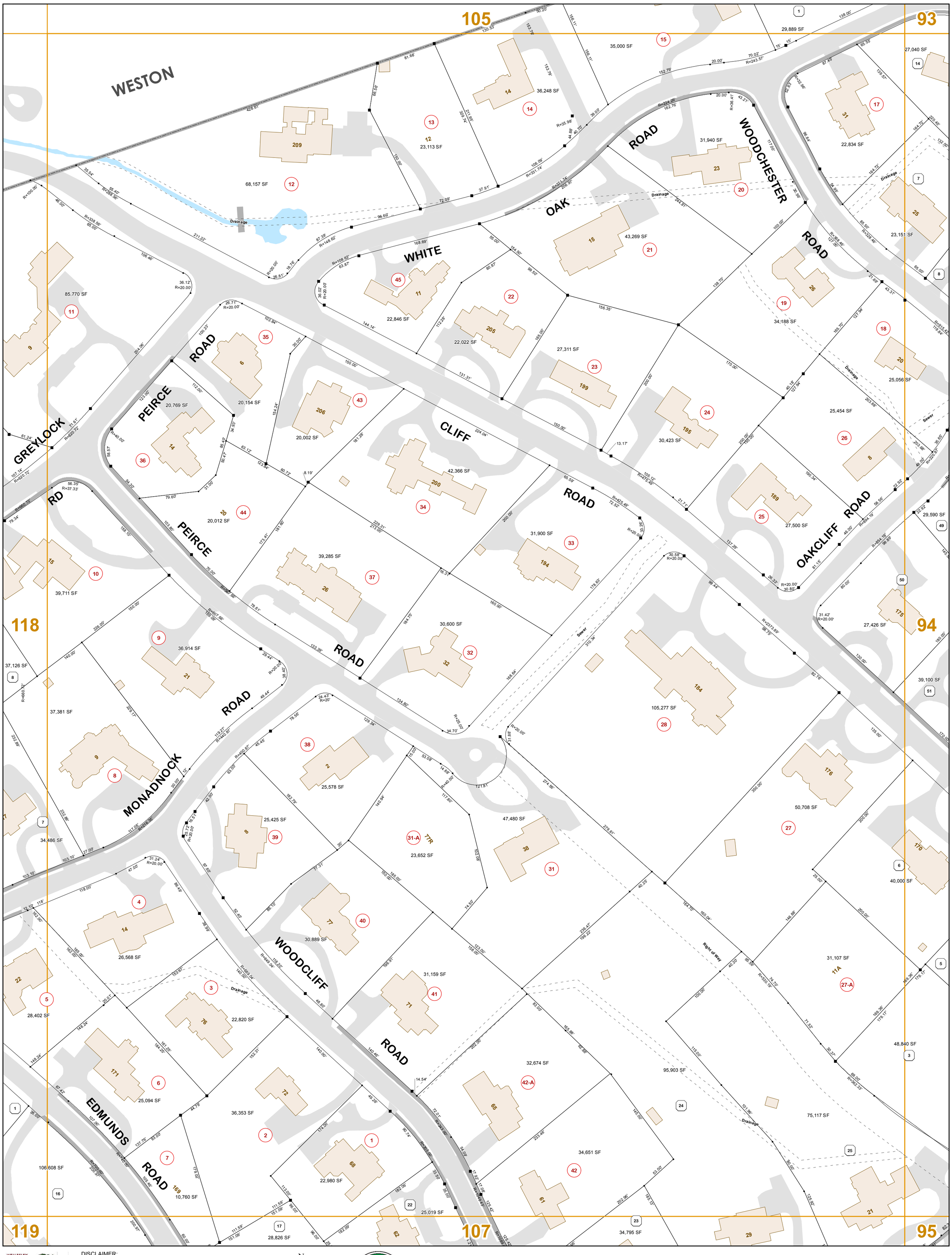

DISCLAIMER:
The information shown on this map is subject to constant change. The Town of Wellesley provides this information with the understanding that it is not guaranteed to be accurate or complete, and conclusions drawn from such information are the responsibility of the user. The Town of Wellesley expressly disclaims responsibility from damages or liability that may result from any errors, omissions, or inaccuracies.

Town of Wellesley
Massachusetts

1 inch = 80 feet

0 40 80 160 240 Feet

March 2020

Town Plan
Sheet 106

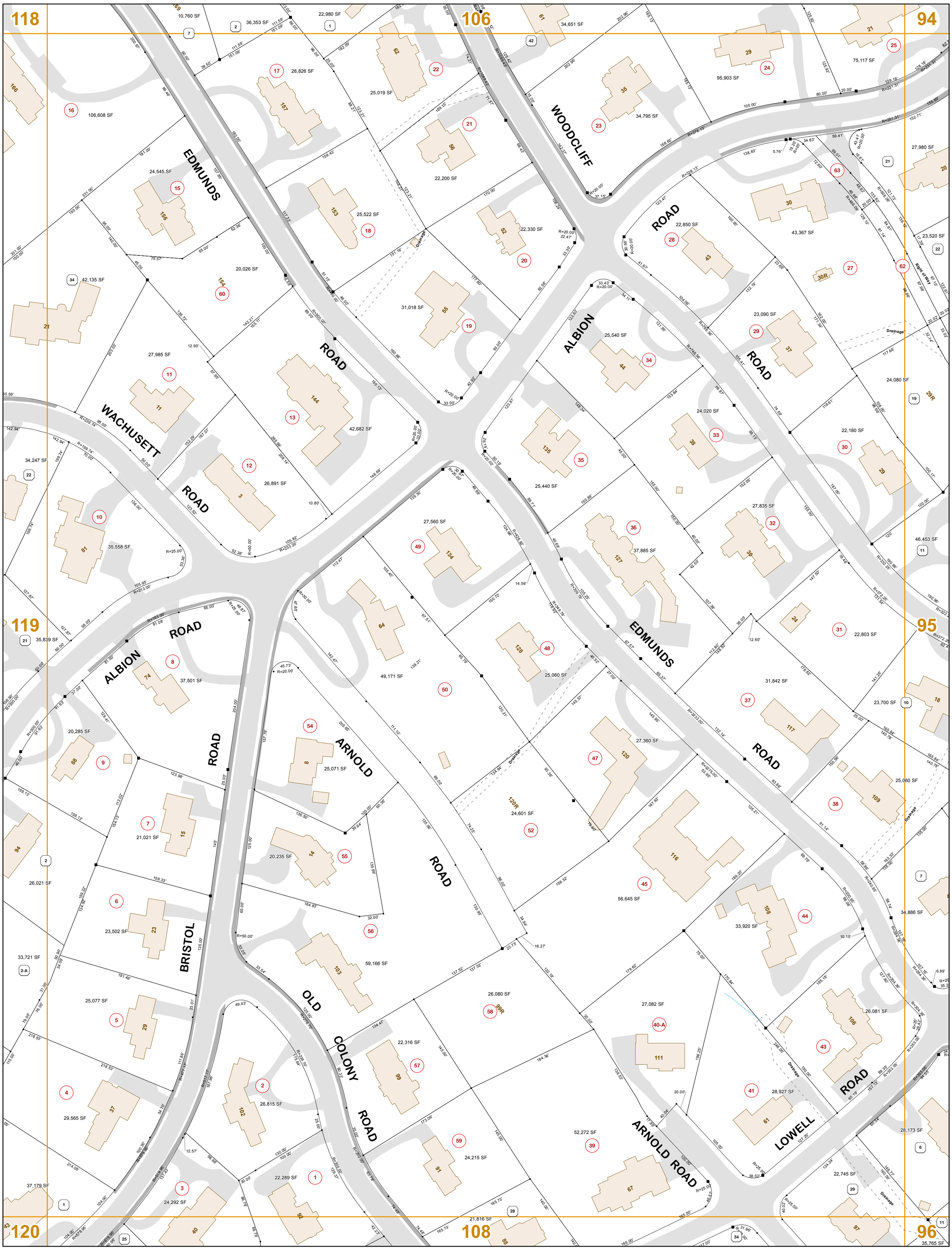

DISCLAIMER:
The information shown on this map is subject to constant change. The Town of Wellesley provides this information with the understanding that it is not guaranteed to be accurate or complete, and conclusions drawn from such information are the responsibility of the user. The Town of Wellesley expressly disclaims responsibility from damages or liability that may result from any errors, omissions, or inaccuracies.

N W E S

Town of Wellesley
Massachusetts

1 inch = 80 feet

0 40 80 160 240 Feet

March 2020

Town Plan
Sheet 107

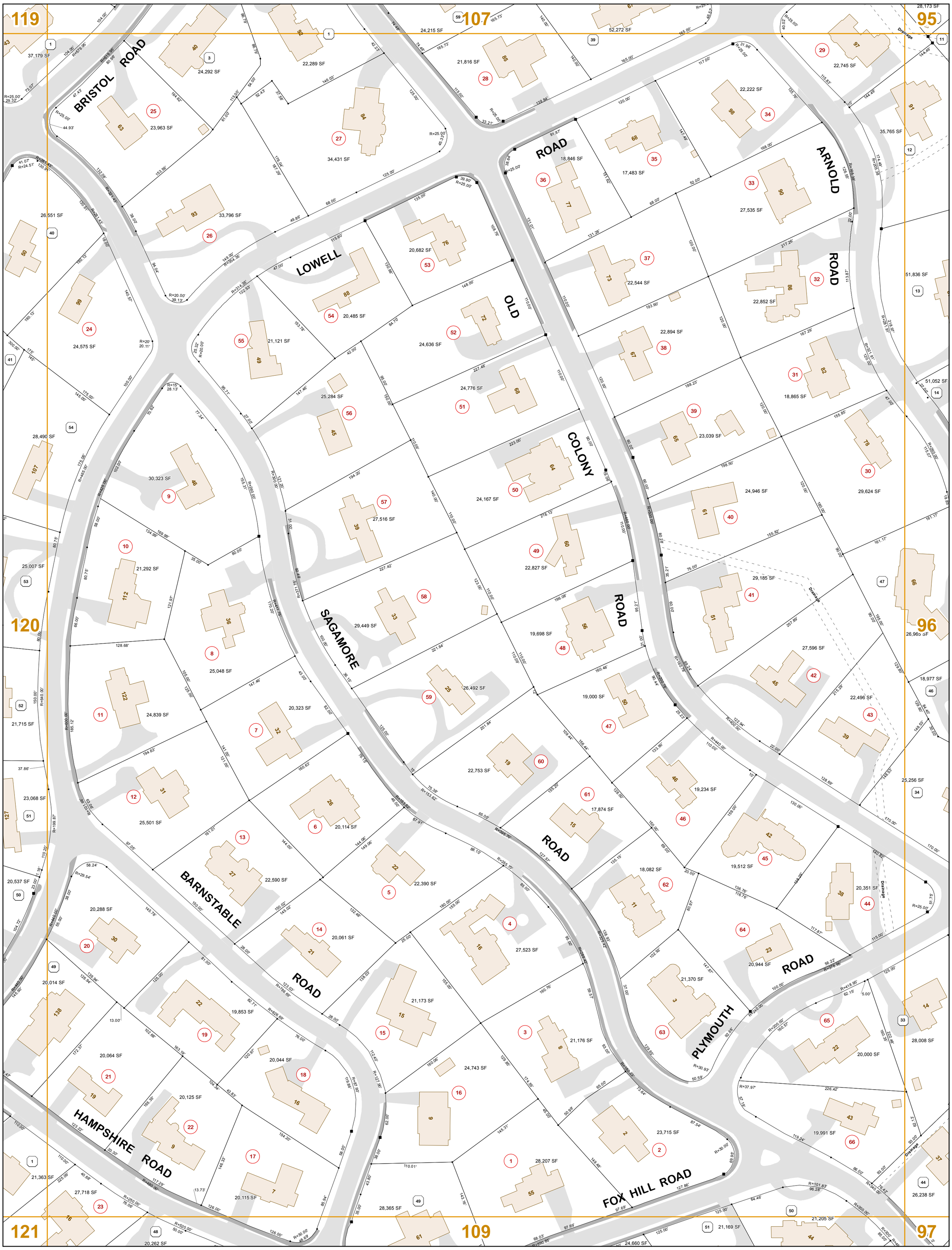

WELLESLEY GIS

DISCLAIMER:
The information shown on this map is subject to constant change. The Town of Wellesley provides this information with the understanding that it is not guaranteed to be accurate or complete, and conclusions drawn from such information are the responsibility of the user. The Town of Wellesley expressly disclaims responsibility from damages or liability that may result from any errors, omissions, or inaccuracies.

N W E S

Town of Wellesley
Massachusetts

1 inch = 80 feet

0 40 80 160 240 Feet

March 2020

Town Plan
Sheet 108

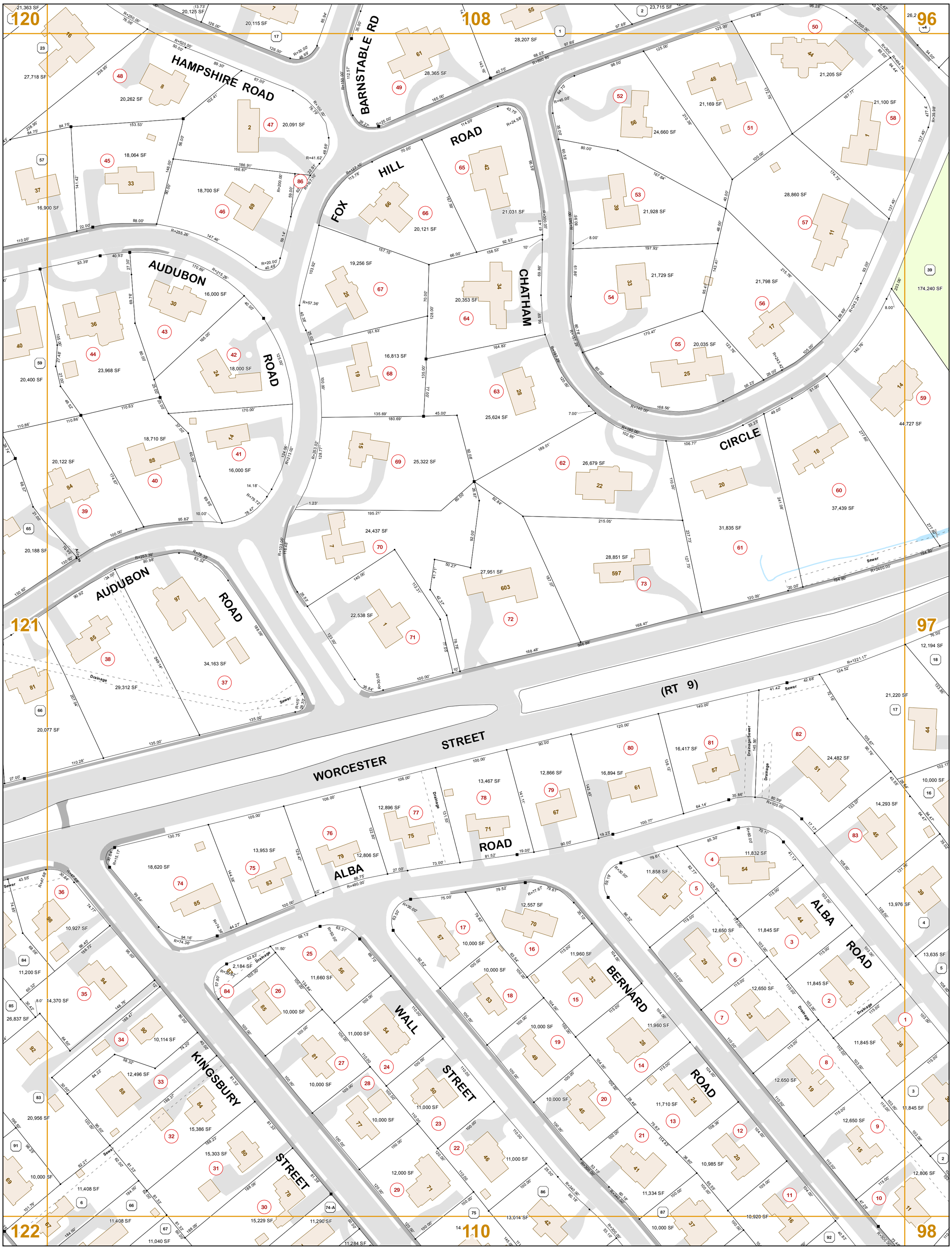

DISCLAIMER:
The information shown on this map is subject to constant change. The Town of Wellesley provides this information with the understanding that it is not guaranteed to be accurate or complete, and conclusions drawn from such information are the responsibility of the user. The Town of Wellesley expressly disclaims responsibility from damages or liability that may result from any errors, omissions, or inaccuracies.

Town of Wellesley
Massachusetts

1 inch = 80 feet
0 40 80 160 240 Feet
March 2020

Town Plan
Sheet 109

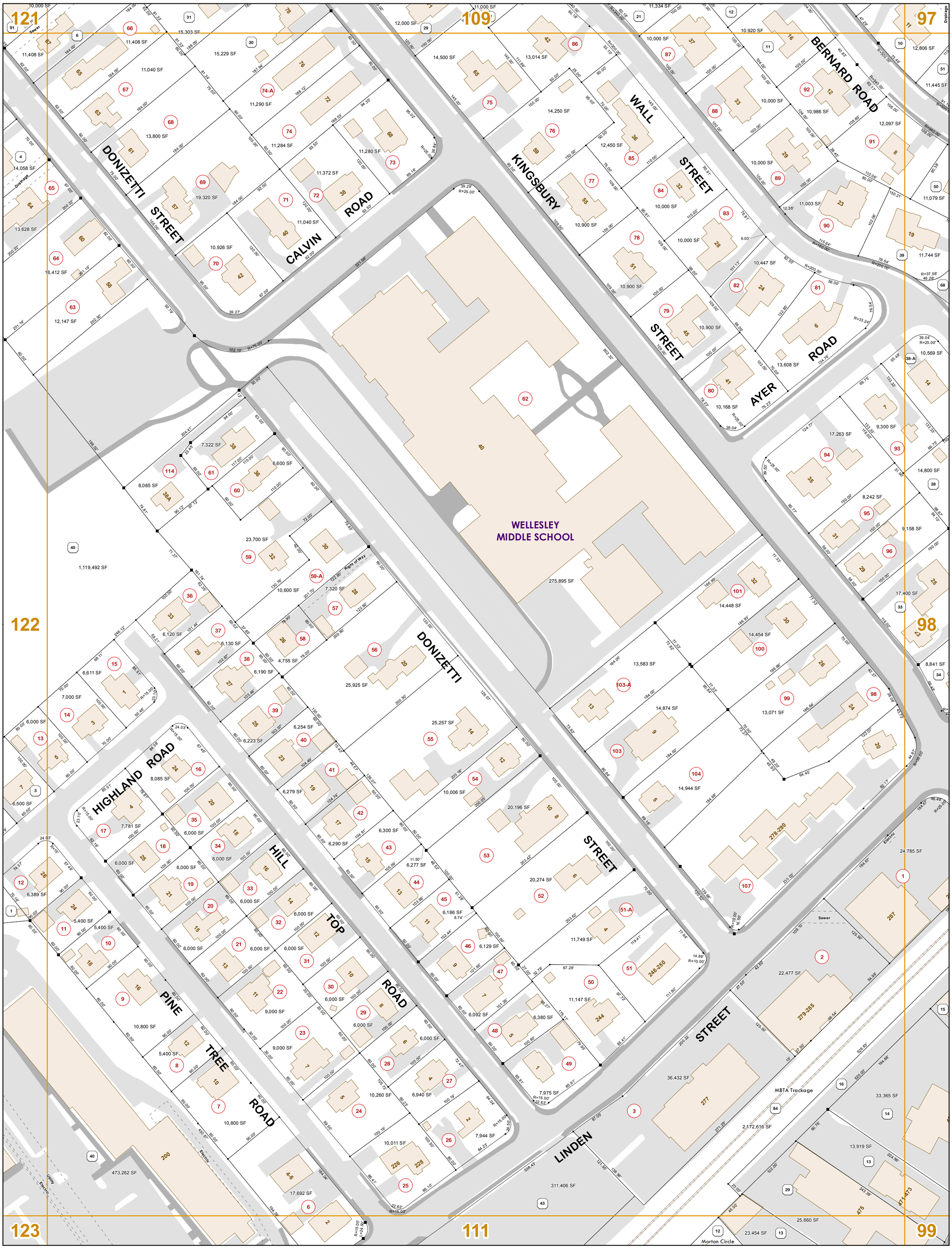

DISCLAIMER:
The information shown on this map is subject to constant change. The Town of Wellesley provides this information with the understanding that it is not guaranteed to be accurate or complete, and conclusions drawn from such information are the responsibility of the user. The Town of Wellesley expressly disclaims responsibility from damages or liability that may result from any errors, omissions, or inaccuracies.

N W E S

Town of Wellesley
Massachusetts

1 inch = 80 feet
0 40 80 160 240 Feet
March 2020

Town Plan
Sheet 110

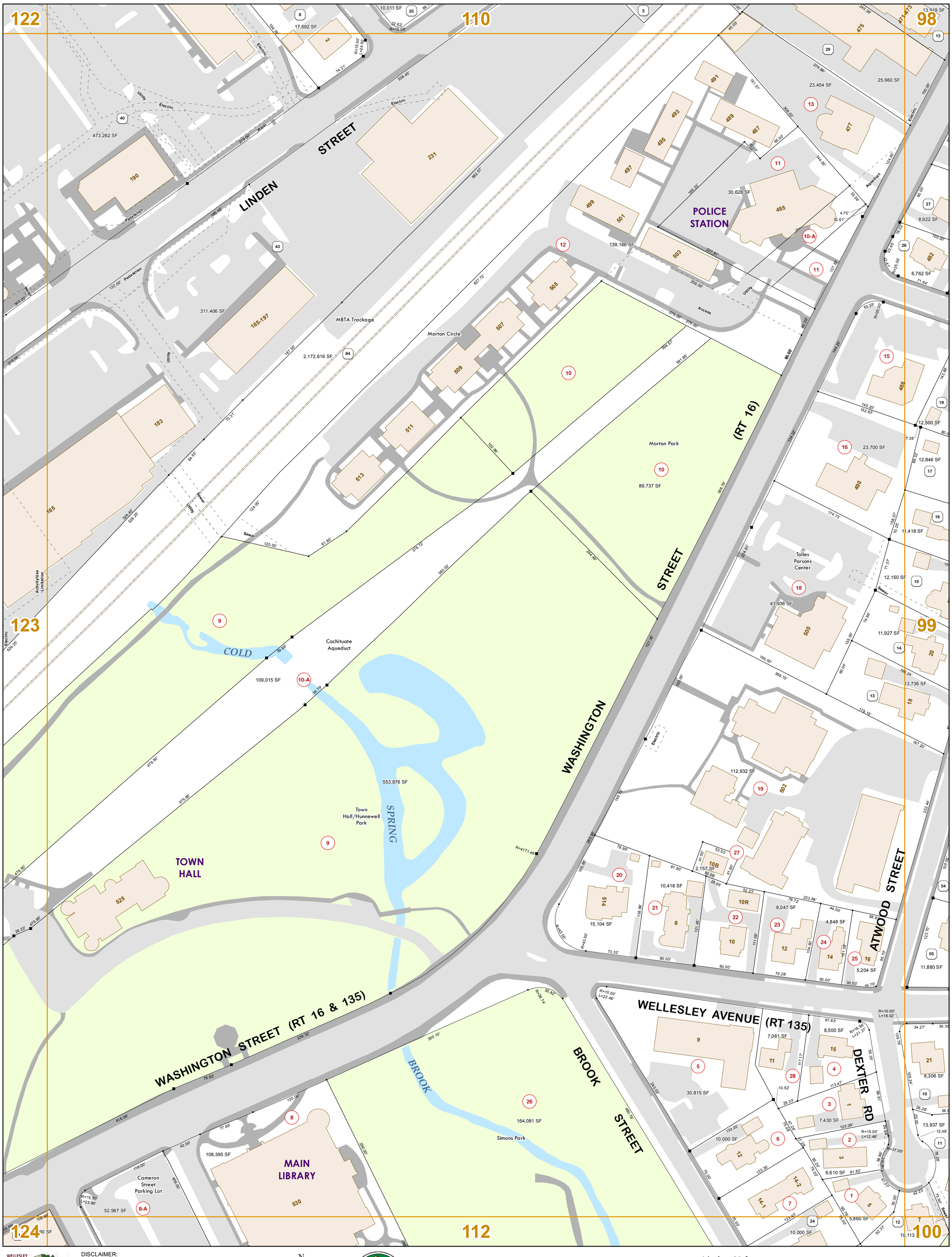

DISCLAIMER:
The information shown on this map is subject to constant change. The Town of Wellesley provides this information with the understanding that it is not guaranteed to be accurate or complete, and conclusions drawn from such information are the responsibility of the user. The Town of Wellesley expressly disclaims responsibility from damages or liability that may result from any errors, omissions, or inaccuracies.

Town of Wellesley
Massachusetts

1 inch = 80 feet

0 40 80 160 240 Feet

March 2020

Town Plan
Sheet 111

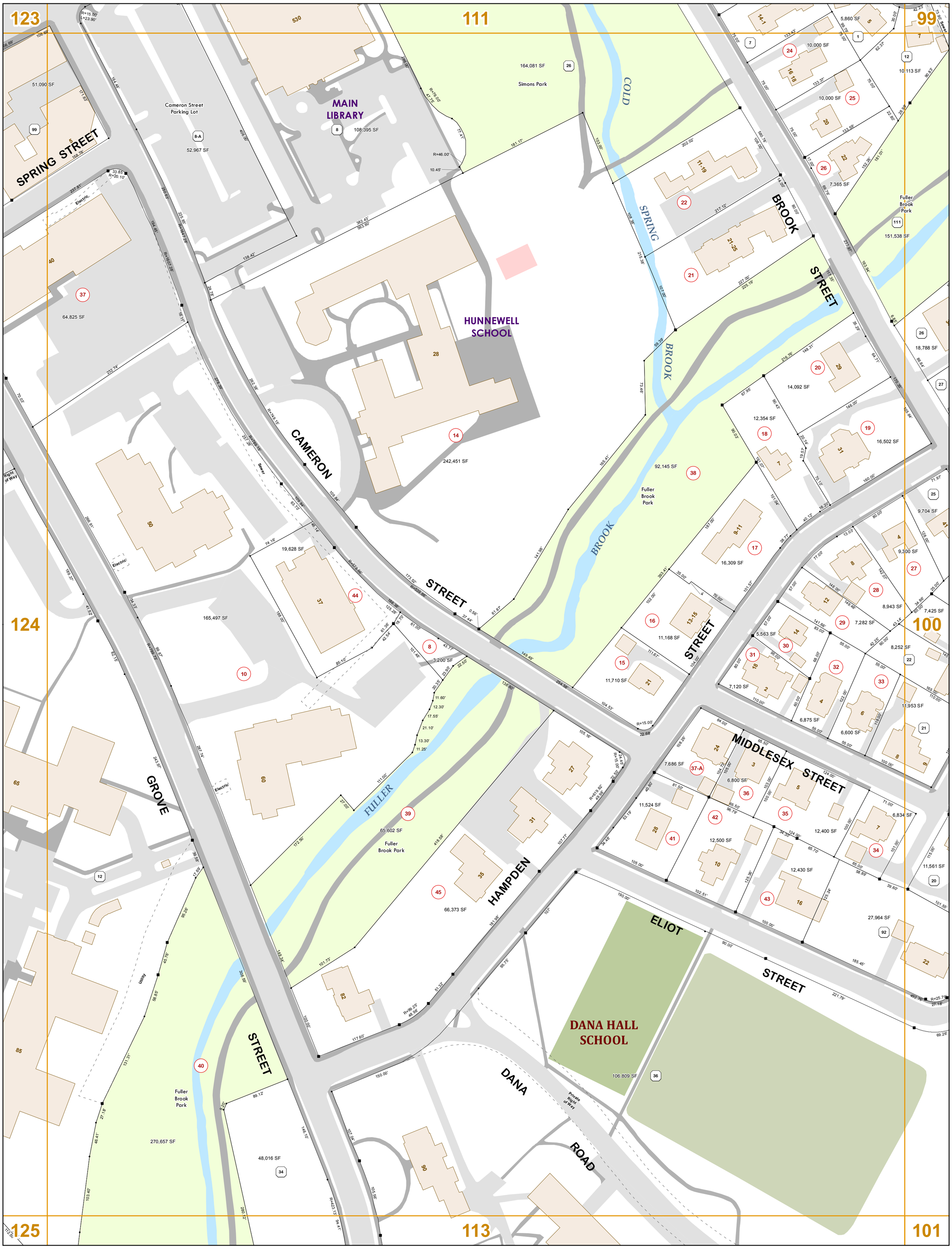

DISCLAIMER:
The information shown on this map is subject to constant change. The Town of Wellesley provides this information with the understanding that it is not guaranteed to be accurate or complete, and conclusions drawn from such information are the responsibility of the user. The Town of Wellesley expressly disclaims responsibility from damages or liability that may result from any errors, omissions, or inaccuracies.

Town of Wellesley
Massachusetts

1 inch = 80 feet
0 40 80 160 240 Feet
March 2020

Town Plan Sheet 112

DISCLAIMER:
The information shown on this map is subject to constant change. The Town of Wellesley provides this information with the understanding that it is not guaranteed to be accurate or complete, and conclusions drawn from such information are the responsibility of the user. The Town of Wellesley expressly disclaims responsibility from damages or liability that may result from any errors, omissions, or inaccuracies.

N W E S

Town of Wellesley
Massachusetts

1 inch = 80 feet
0 40 80 160 240 Feet
March 2020

Town Plan
Sheet 113

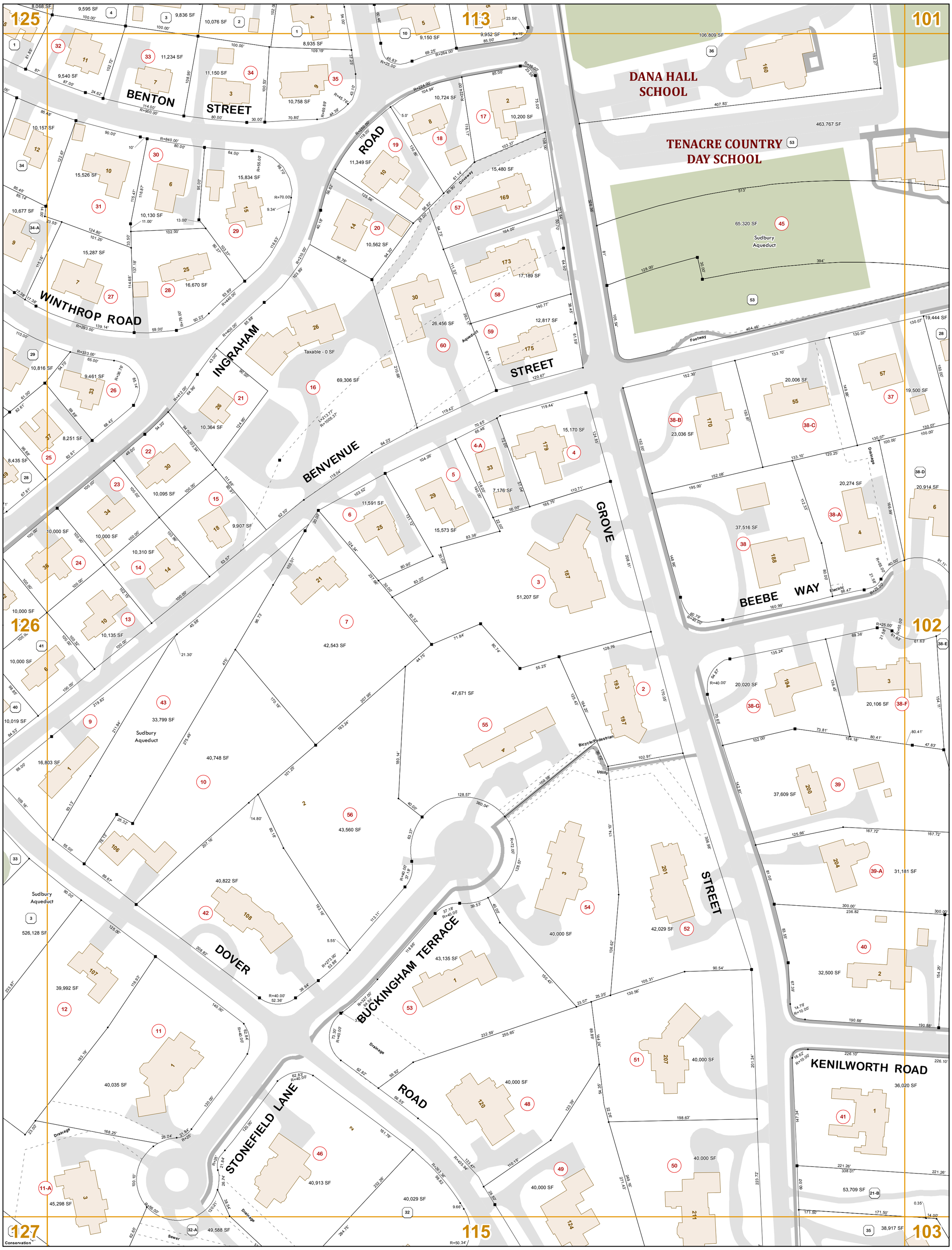

DISCLAIMER:
The information shown on this map is subject to constant change. The Town of Wellesley provides this information with the understanding that it is not guaranteed to be accurate or complete, and conclusions drawn from such information are the responsibility of the user. The Town of Wellesley expressly disclaims responsibility from damages or liability that may result from any errors, omissions, or inaccuracies.

Town of Wellesley
Massachusetts

1 inch = 80 feet
0 40 80 160 240 Feet
March 2020

Town Plan
Sheet 114

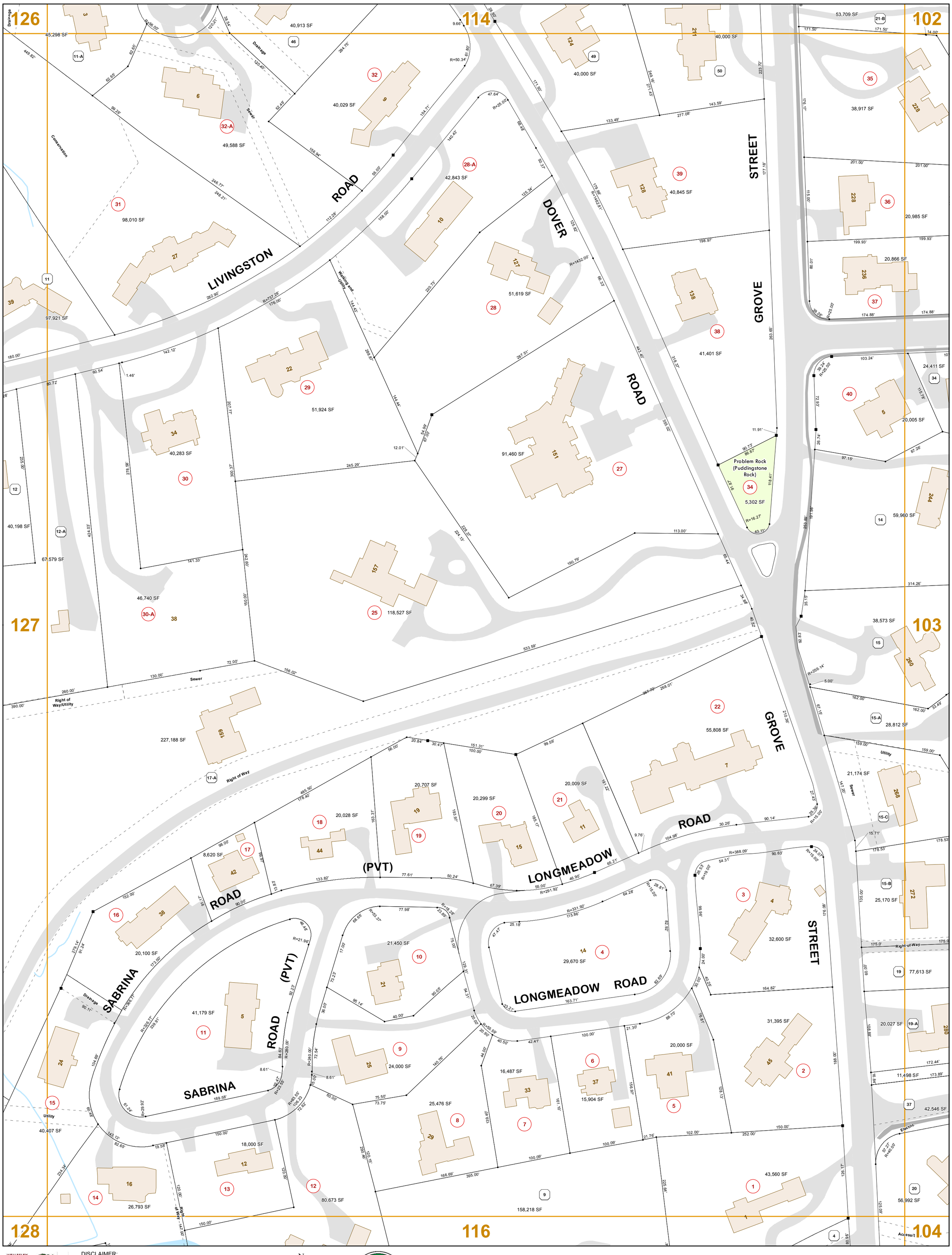

WELLESLEY GIS

DISCLAIMER:
The information shown on this map is subject to constant change. The Town of Wellesley provides this information with the understanding that it is not guaranteed to be accurate or complete, and conclusions drawn from such information are the responsibility of the user. The Town of Wellesley expressly disclaims responsibility from damages or liability that may result from any errors, omissions, or inaccuracies.

N W E S

Town of Wellesley
Massachusetts

1 inch = 80 feet

0 40 80 160 240 Feet

March 2020

Town Plan
Sheet 115

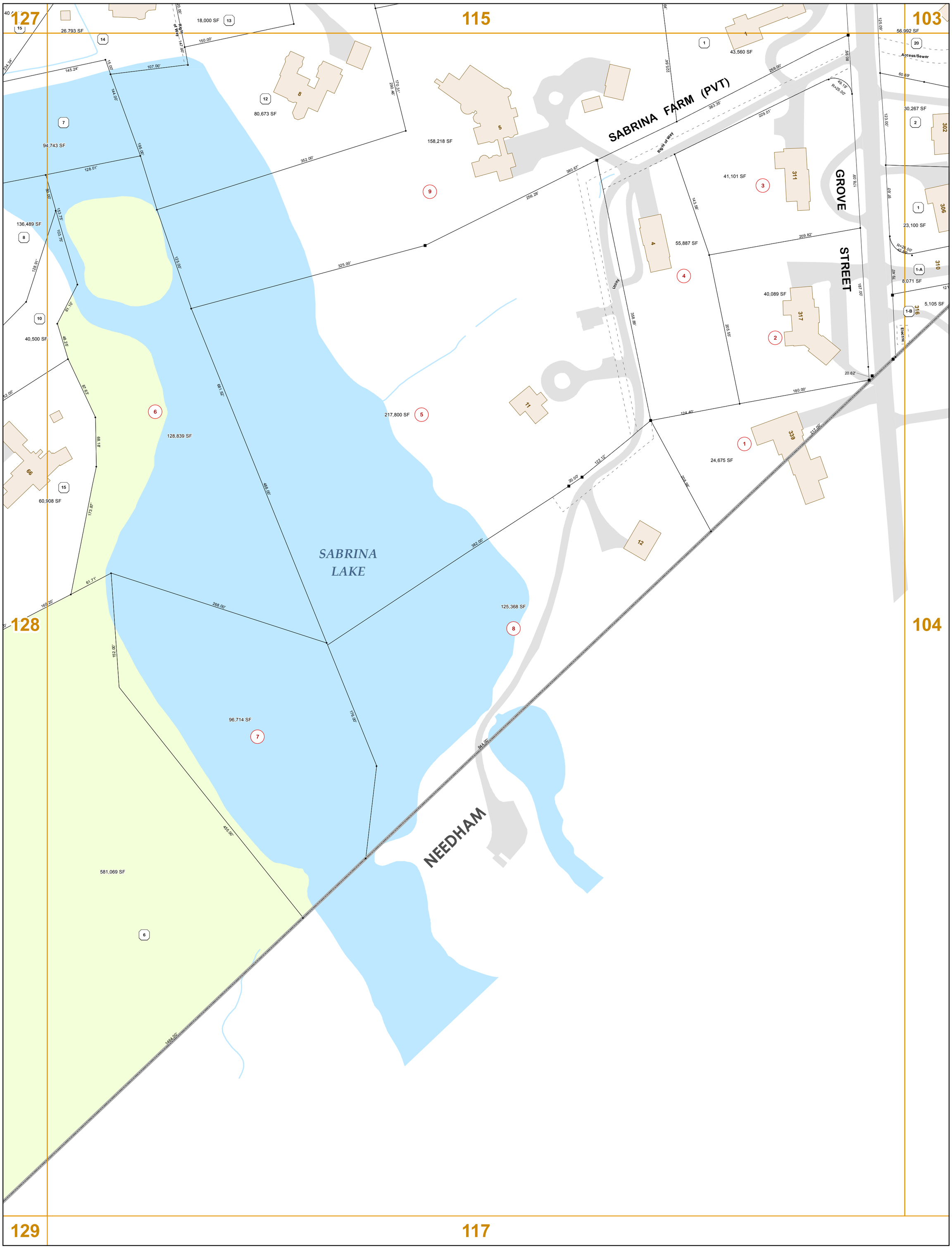

DISCLAIMER:
The information shown on this map is subject to constant change. The Town of Wellesley provides this information with the understanding that it is not guaranteed to be accurate or complete, and conclusions drawn from such information are the responsibility of the user. The Town of Wellesley expressly disclaims responsibility from damages or liability that may result from any errors, omissions, or inaccuracies.

N W E S

Town of Wellesley
Massachusetts

1 inch = 80 feet

0 40 80 160 240 Feet

March 2020

Town Plan
Sheet 116

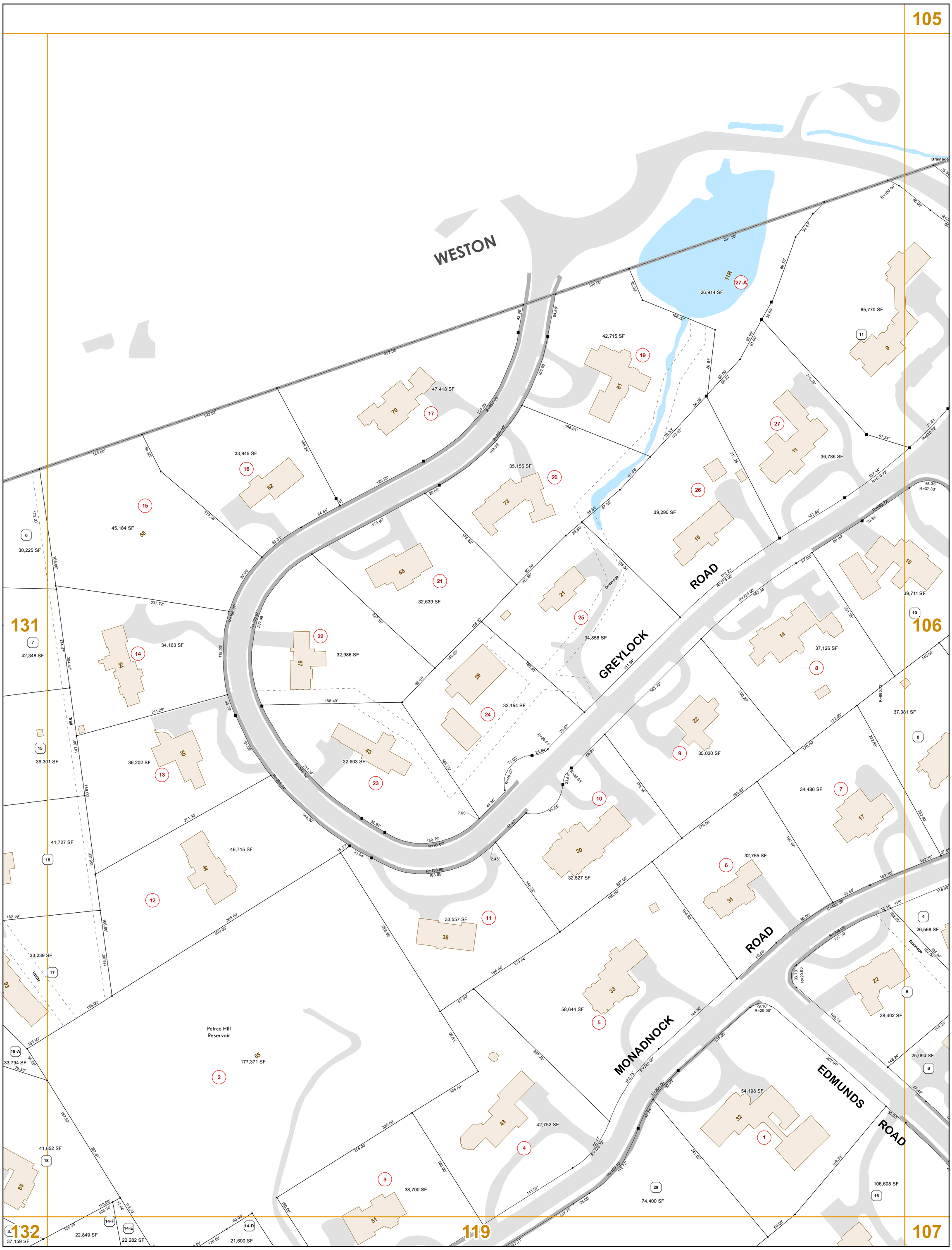

DISCLAIMER:
The information shown on this map is subject to constant change. The Town of Wellesley provides this information with the understanding that it is not guaranteed to be accurate or complete, and conclusions drawn from such information are the responsibility of the user. The Town of Wellesley expressly disclaims responsibility from damages or liability that may result from any errors, omissions, or inaccuracies.

N W E S

Town of Wellesley
Massachusetts

1 inch = 80 feet

0 40 80 160 240 Feet

March 2020

Town Plan
Sheet 118

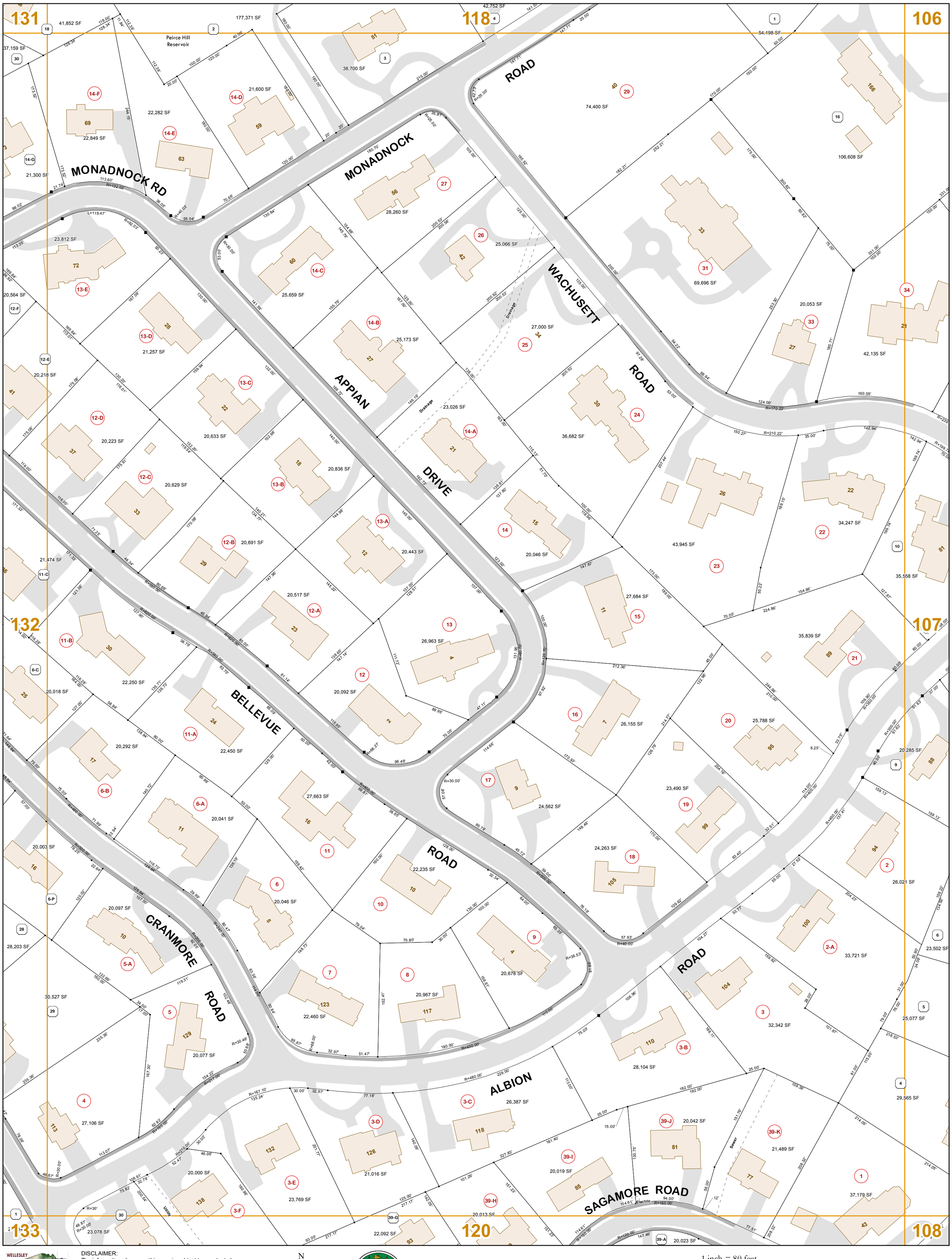

DISCLAIMER:
The information shown on this map is subject to constant change. The Town of Wellesley provides this information with the understanding that it is not guaranteed to be accurate or complete, and conclusions drawn from such information are the responsibility of the user. The Town of Wellesley expressly disclaims responsibility from damages or liability that may result from any errors, omissions, or inaccuracies.

Town of Wellesley
Massachusetts

1 inch = 80 feet

0 40 80 160 240 Feet

March 2020

Town Plan
Sheet 119

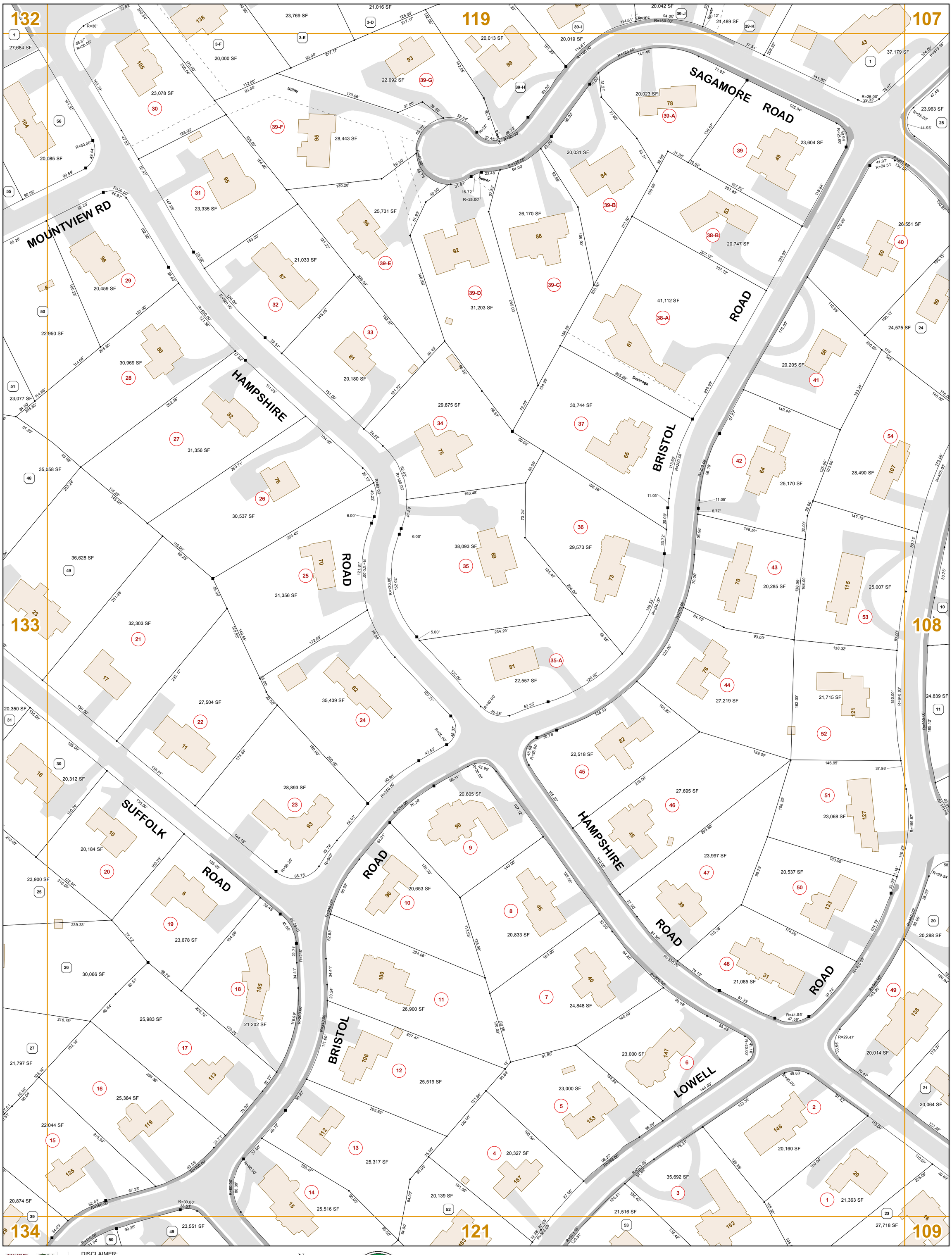

DISCLAIMER:
The information shown on this map is subject to constant change. The Town of Wellesley provides this information with the understanding that it is not guaranteed to be accurate or complete, and conclusions drawn from such information are the responsibility of the user. The Town of Wellesley expressly disclaims responsibility from damages or liability that may result from any errors, omissions, or inaccuracies.

N W E S

Town of Wellesley
Massachusetts

1 inch = 80 feet
0 40 80 160 240 Feet
March 2020

Town Plan
Sheet 120

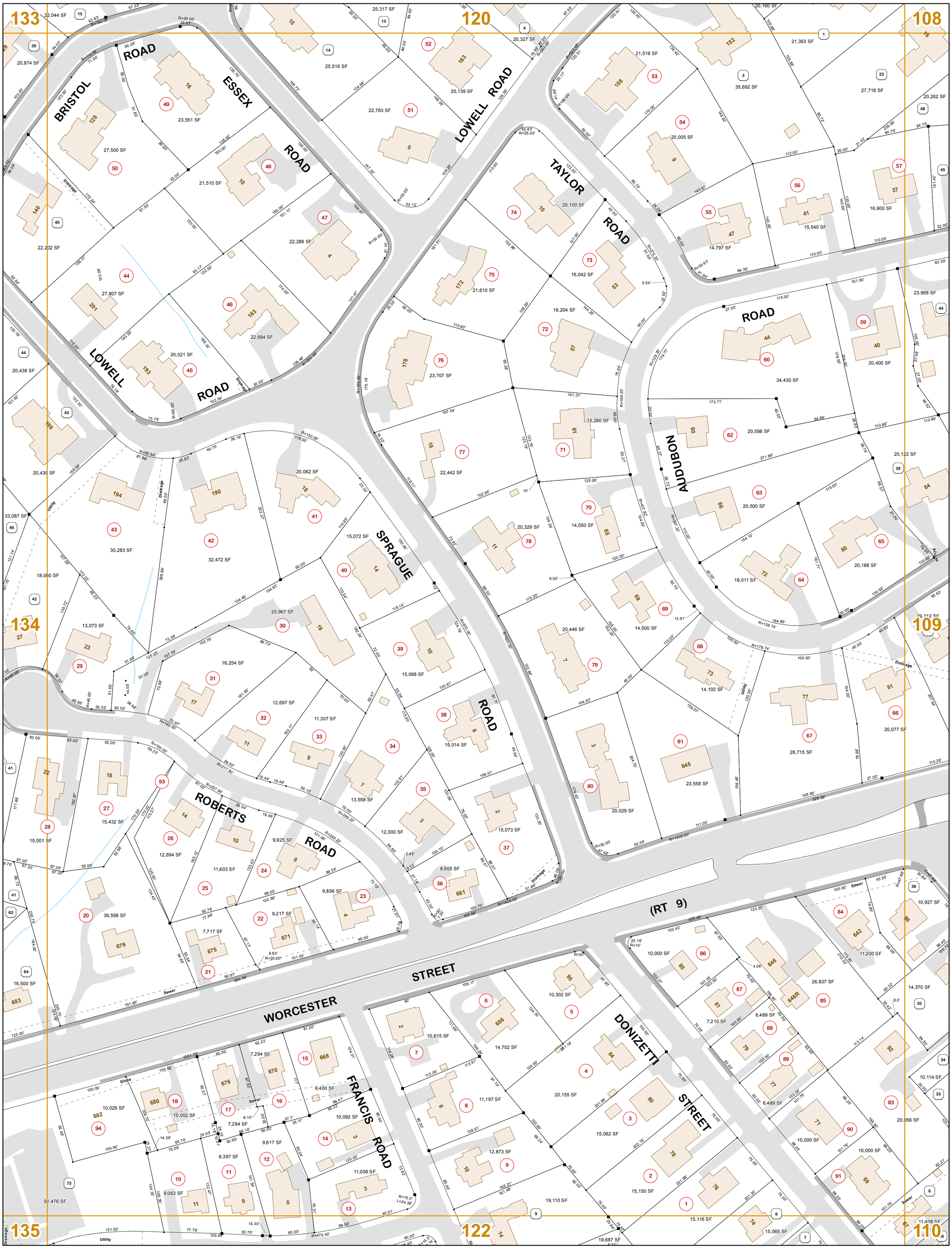

WELLESLEY GIS

DISCLAIMER:
The information shown on this map is subject to constant change. The Town of Wellesley provides this information with the understanding that it is not guaranteed to be accurate or complete, and conclusions drawn from such information are the responsibility of the user. The Town of Wellesley expressly disclaims responsibility from damages or liability that may result from any errors, omissions, or inaccuracies.

N W E S

Town of Wellesley
Massachusetts

1 inch = 80 feet

0 40 80 160 240 Feet

March 2020

Town Plan
Sheet 121

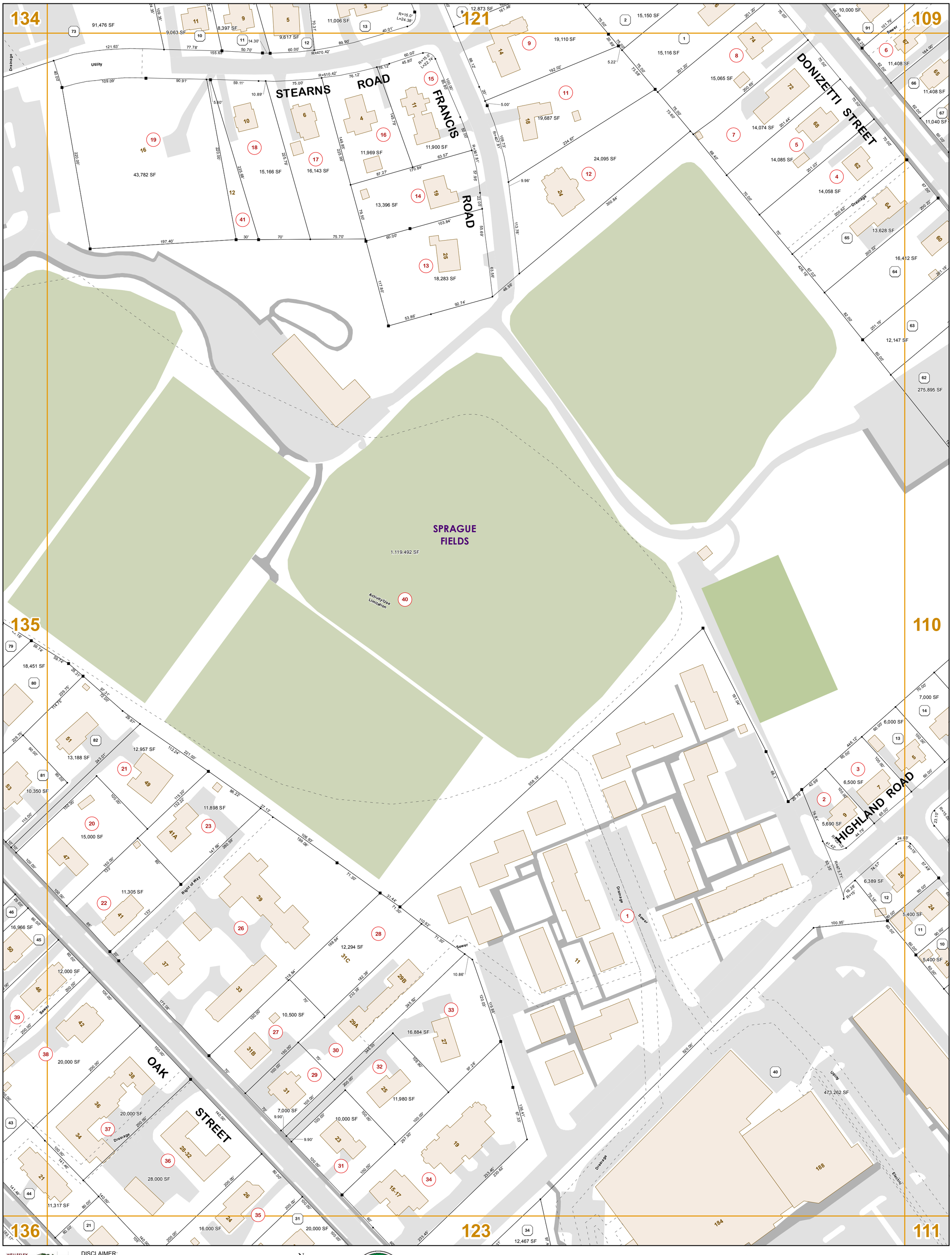

DISCLAIMER:
The information shown on this map is subject to constant change. The Town of Wellesley provides this information with the understanding that it is not guaranteed to be accurate or complete, and conclusions drawn from such information are the responsibility of the user. The Town of Wellesley expressly disclaims responsibility from damages or liability that may result from any errors, omissions, or inaccuracies.

N W E S

Town of Wellesley
Massachusetts

1 inch = 80 feet
0 40 80 160 240 Feet
March 2020

Town Plan
Sheet 122

DISCLAIMER:
The information shown on this map is subject to constant change. The Town of Wellesley provides this information with the understanding that it is not guaranteed to be accurate or complete, and conclusions drawn from such information are the responsibility of the user. The Town of Wellesley expressly disclaims responsibility from damages or liability that may result from any errors, omissions, or inaccuracies.

Town of Wellesley
Massachusetts

1 inch = 80 feet

0 40 80 160 240 Feet

March 2020

Town Plan
Sheet 123

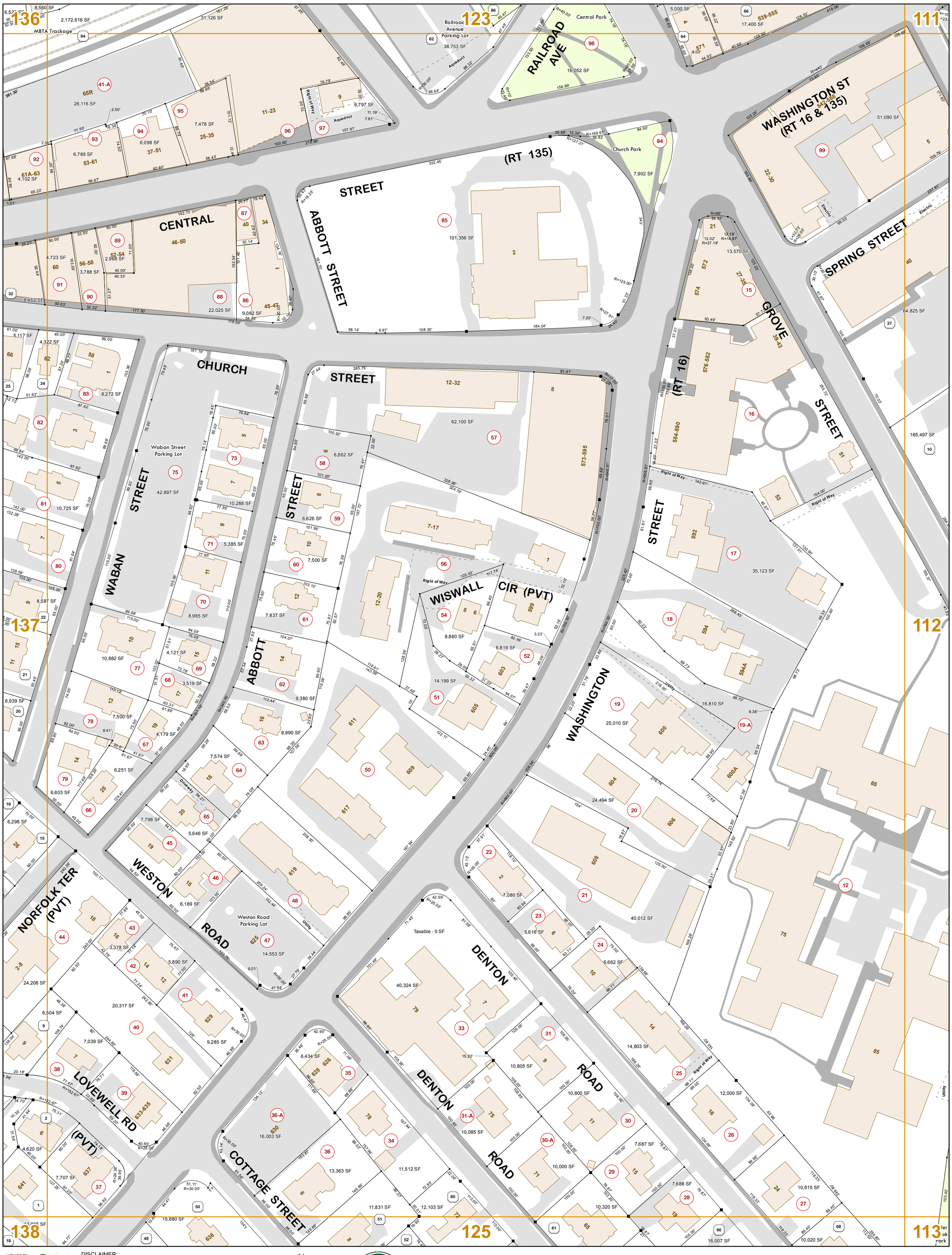

DISCLAIMER:
The information shown on this map is subject to constant change. The Town of Wellesley provides this information with the understanding that it is not guaranteed to be accurate or complete, and conclusions drawn from such information are the responsibility of the user. The Town of Wellesley expressly disclaims responsibility from damages or liability that may result from any errors, omissions, or inaccuracies.

Town of Wellesley
Massachusetts

1 inch = 80 feet
0 40 80 160 240 Feet
March 2020

Town Plan
Sheet 124

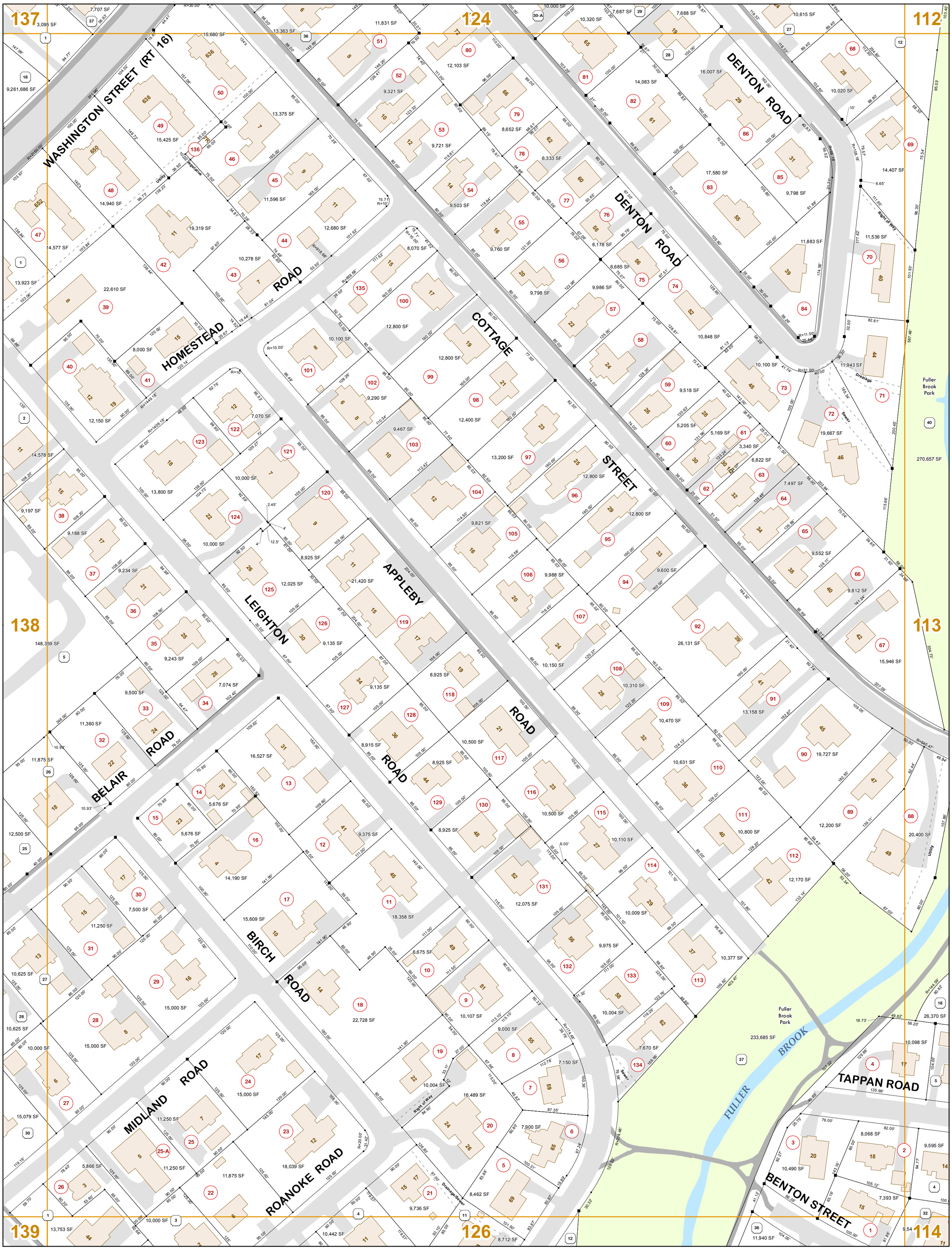

DISCLAIMER:
The information shown on this map is subject to constant change. The Town of Wellesley provides this information with the understanding that it is not guaranteed to be accurate or complete, and conclusions drawn from such information are the responsibility of the user. The Town of Wellesley expressly disclaims responsibility from damages or liability that may result from any errors, omissions, or inaccuracies.

Town of Wellesley
Massachusetts

1 inch = 80 feet
0 40 80 160 240 Feet
March 2020

Town Plan Sheet 125

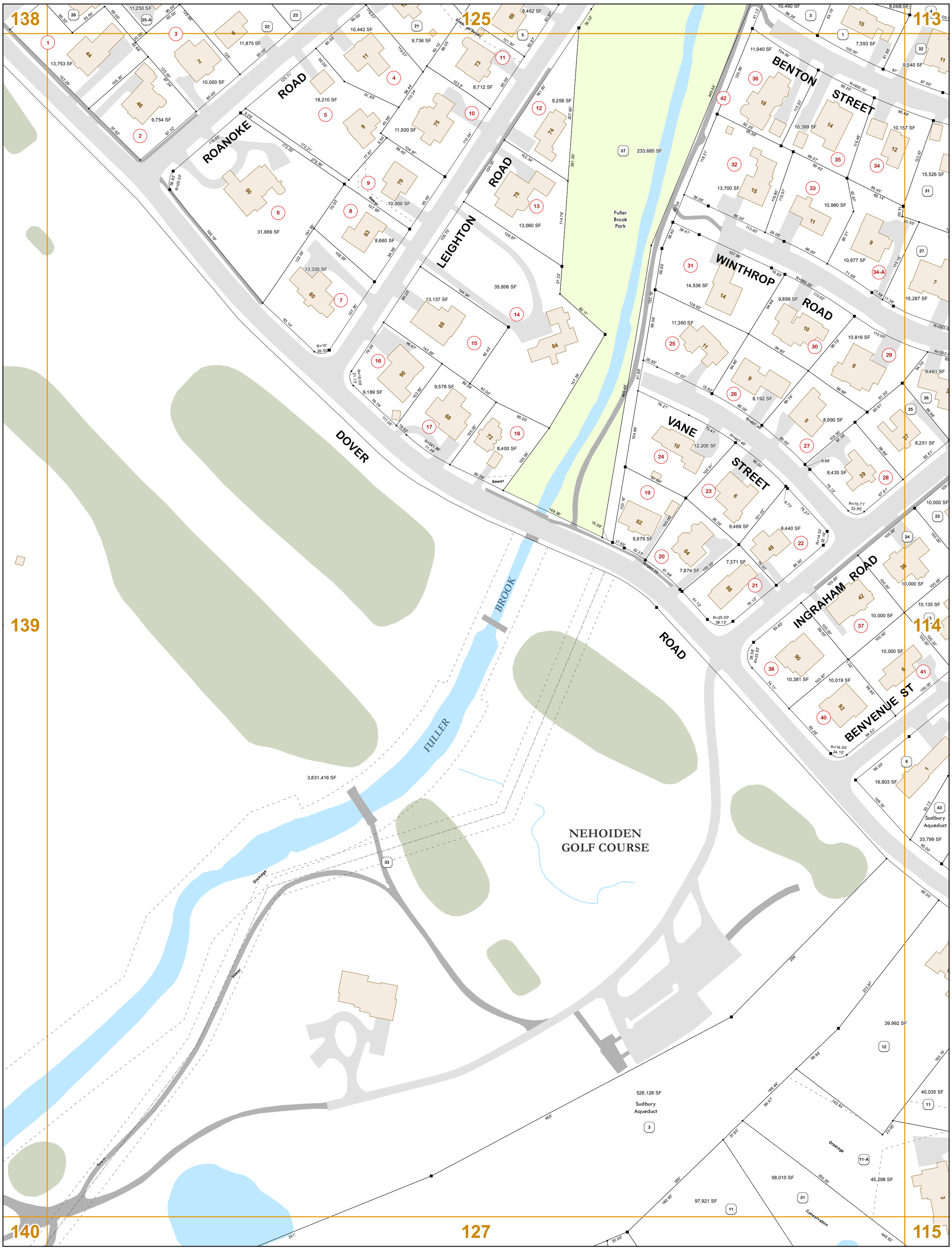

DISCLAIMER:
The information shown on this map is subject to constant change. The Town of Wellesley provides this information with the understanding that it is not guaranteed to be accurate or complete, and conclusions drawn from such information are the responsibility of the user. The Town of Wellesley expressly disclaims responsibility from damages or liability that may result from any errors, omissions, or inaccuracies.

Town of Wellesley
Massachusetts

1 inch = 80 feet

0 40 80 160 240 Feet

March 2020

Town Plan
Sheet 126

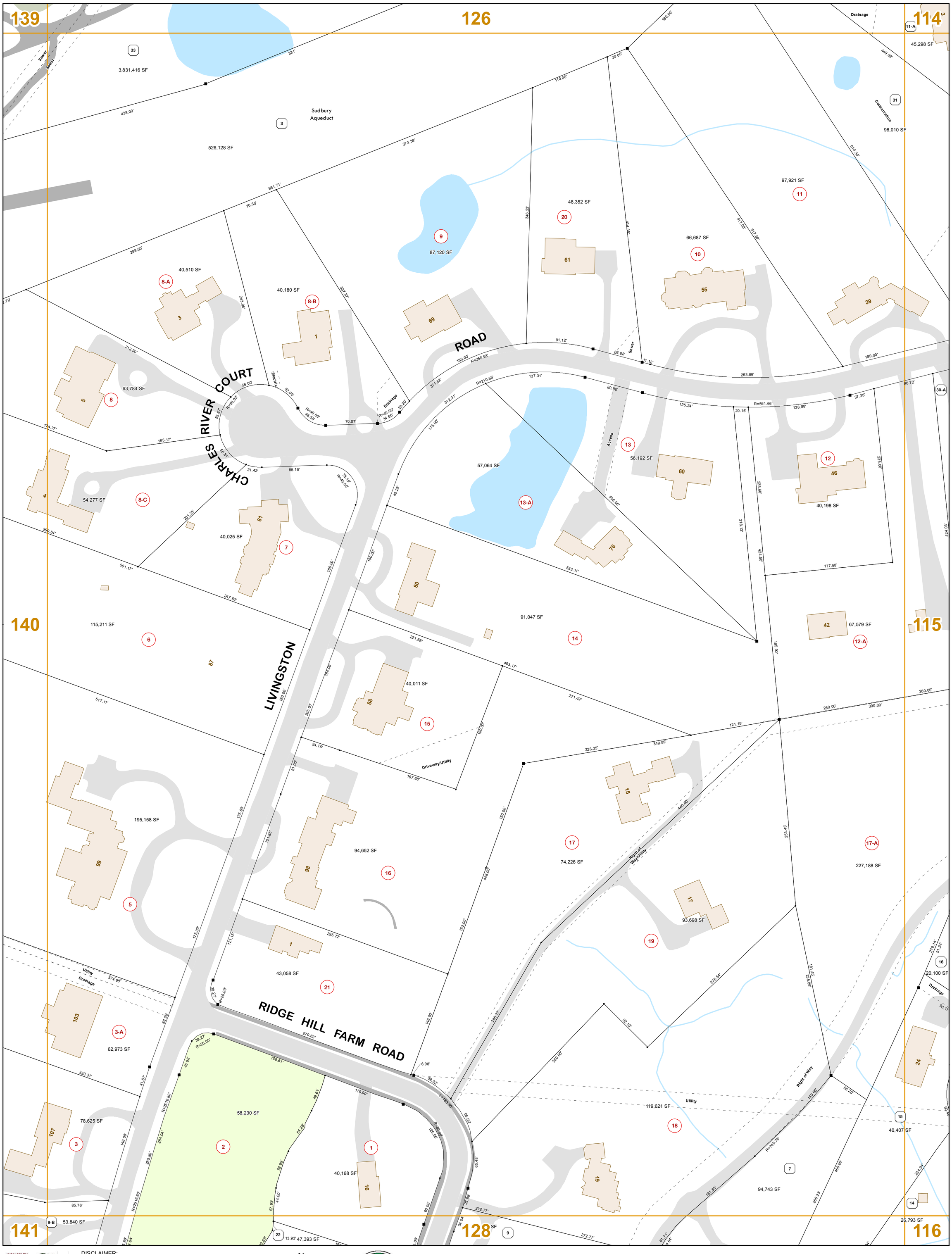

DISCLAIMER:
The information shown on this map is subject to constant change. The Town of Wellesley provides this information with the understanding that it is not guaranteed to be accurate or complete, and conclusions drawn from such information are the responsibility of the user. The Town of Wellesley expressly disclaims responsibility from damages or liability that may result from any errors, omissions, or inaccuracies.

Town of Wellesley
Massachusetts

1 inch = 80 feet

0 40 80 160 240 Feet

March 2020

Town Plan
Sheet 127

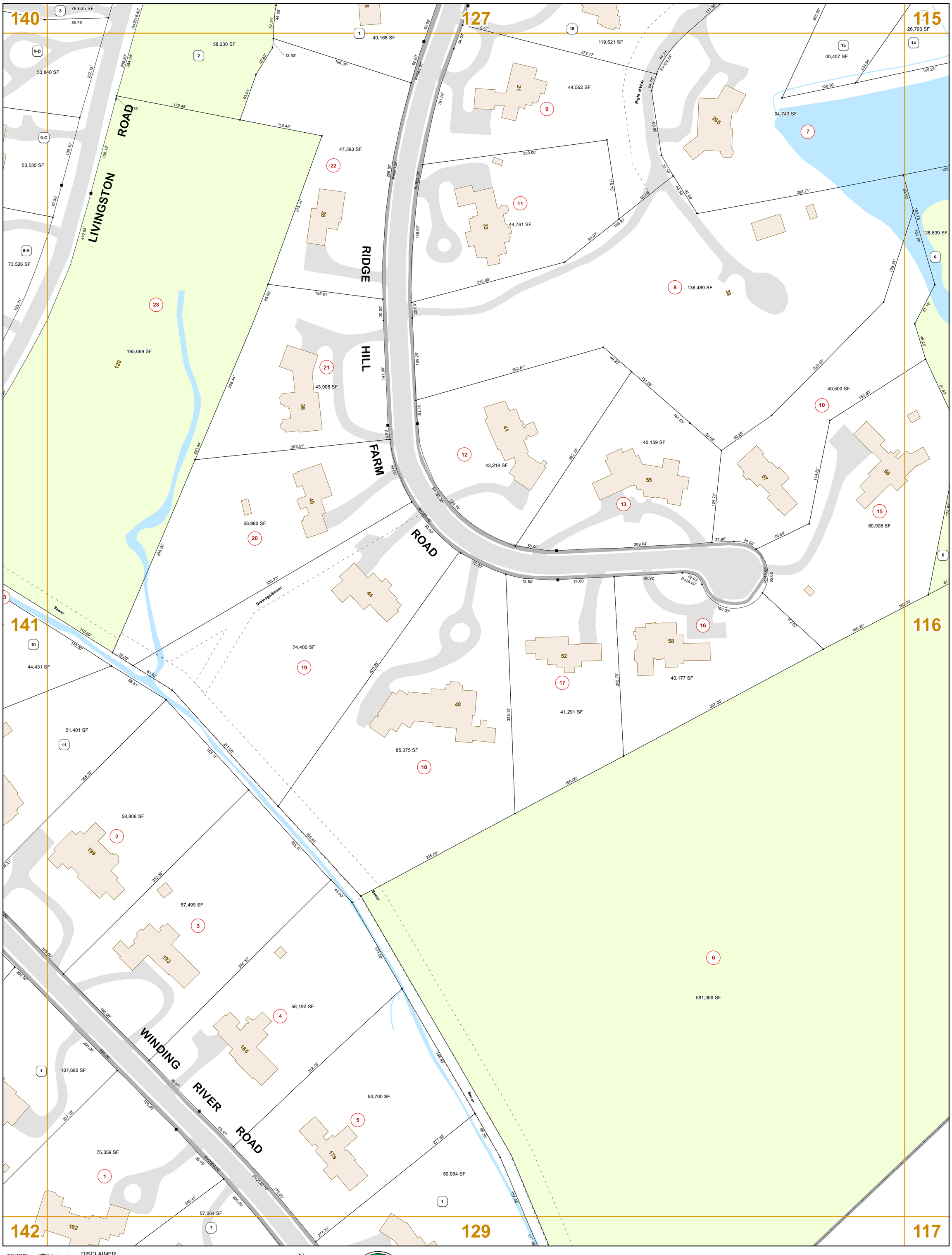

DISCLAIMER:
The information shown on this map is subject to constant change. The Town of Wellesley provides this information with the understanding that it is not guaranteed to be accurate or complete, and conclusions drawn from such information are the responsibility of the user. The Town of Wellesley expressly disclaims responsibility from damages or liability that may result from any errors, omissions, or inaccuracies.

Town of Wellesley
Massachusetts

1 inch = 80 feet
0 40 80 160 240 Feet
March 2020

Town Plan
Sheet 128

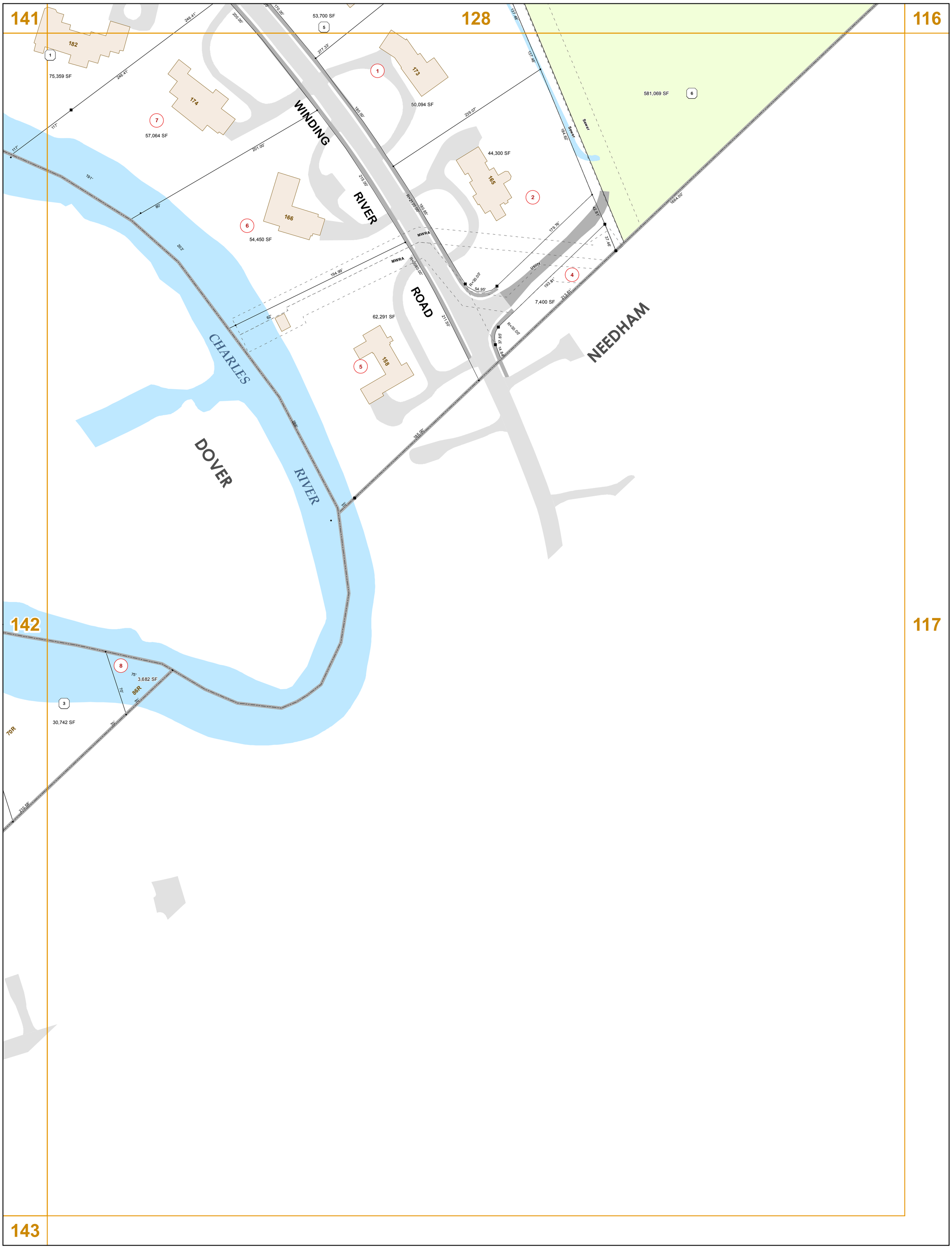

DISCLAIMER:
The information shown on this map is subject to constant change. The Town of Wellesley provides this information with the understanding that it is not guaranteed to be accurate or complete, and conclusions drawn from such information are the responsibility of the user. The Town of Wellesley expressly disclaims responsibility from damages or liability that may result from any errors, omissions, or inaccuracies.

N W E S

Town of Wellesley
Massachusetts

1 inch = 80 feet
0 40 80 160 240 Feet
March 2020

Town Plan
Sheet 129

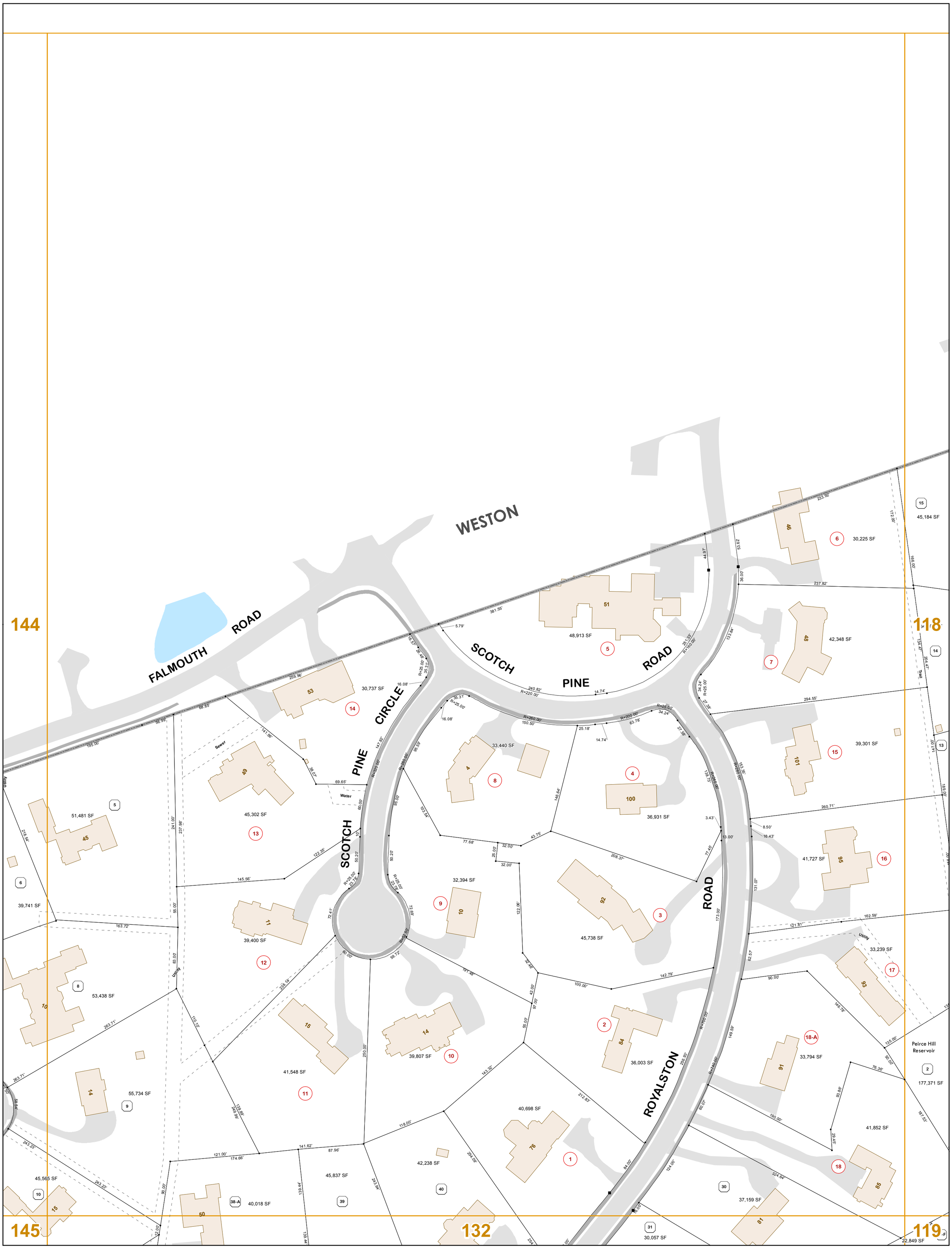

DISCLAIMER:
The information shown on this map is subject to constant change. The Town of Wellesley provides this information with the understanding that it is not guaranteed to be accurate or complete, and conclusions drawn from such information are the responsibility of the user. The Town of Wellesley expressly disclaims responsibility from damages or liability that may result from any errors, omissions, or inaccuracies.

N W E S

Town of Wellesley
Massachusetts

1 inch = 80 feet
0 40 80 160 240 Feet
March 2020

Town Plan
Sheet 131

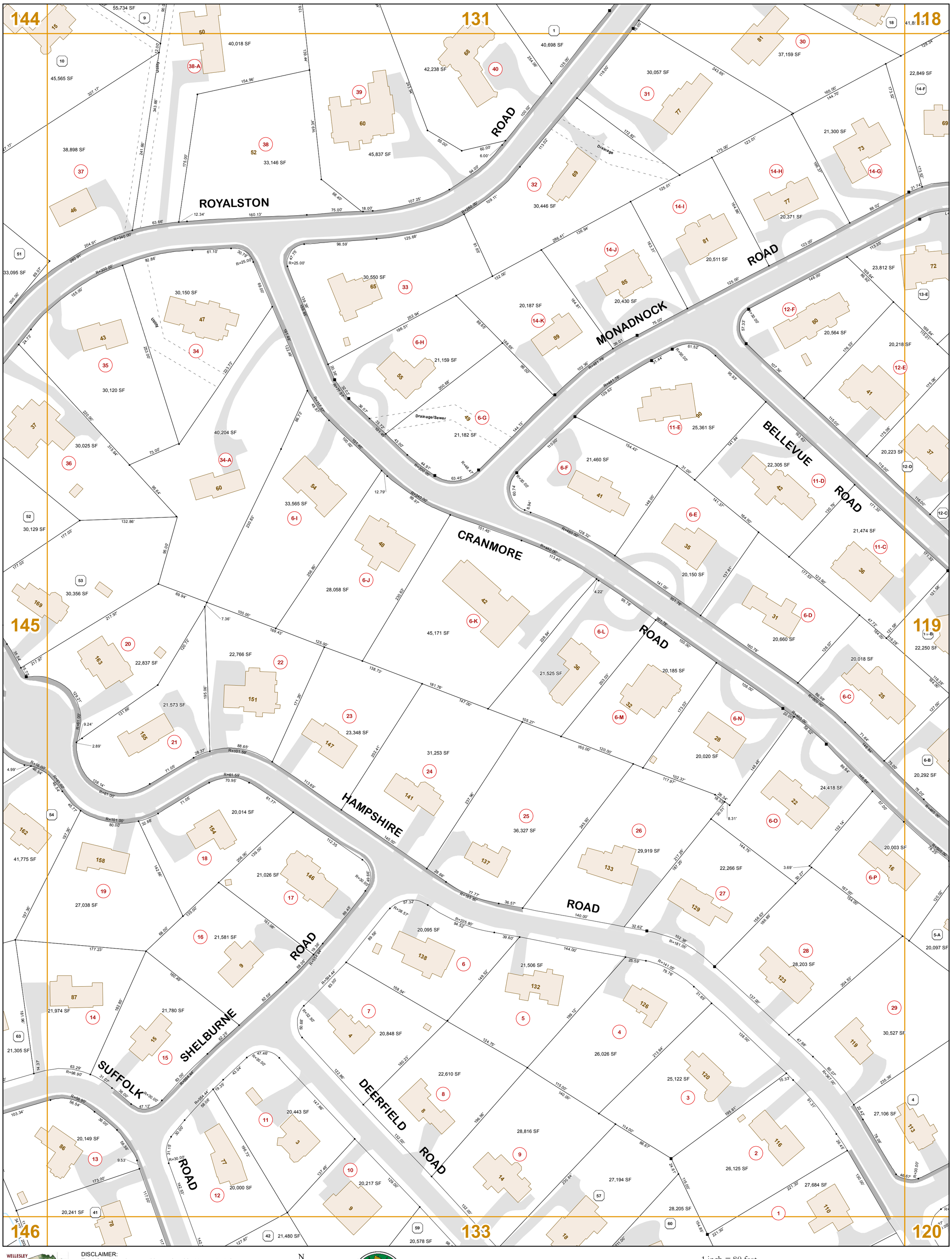

WELLESLEY GIS

DISCLAIMER:
The information shown on this map is subject to constant change. The Town of Wellesley provides this information with the understanding that it is not guaranteed to be accurate or complete, and conclusions drawn from such information are the responsibility of the user. The Town of Wellesley expressly disclaims responsibility from damages or liability that may result from any errors, omissions, or inaccuracies.

N W E S

Town of Wellesley
Massachusetts

1 inch = 80 feet

0 40 80 160 240 Feet

March 2020

Town Plan
Sheet 132

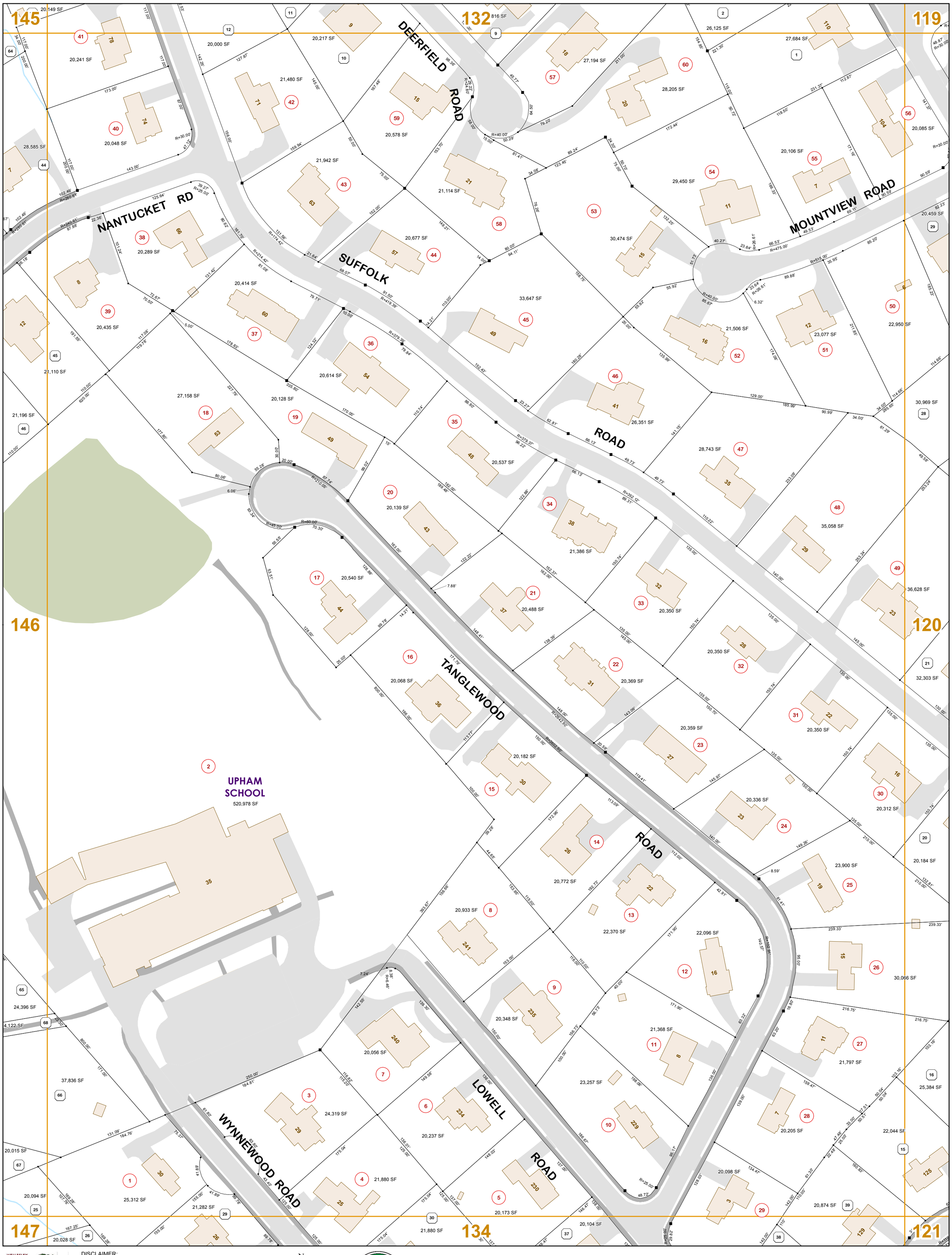

DISCLAIMER:
The information shown on this map is subject to constant change. The Town of Wellesley provides this information with the understanding that it is not guaranteed to be accurate or complete, and conclusions drawn from such information are the responsibility of the user. The Town of Wellesley expressly disclaims responsibility from damages or liability that may result from any errors, omissions, or inaccuracies.

Town of Wellesley
Massachusetts

1 inch = 80 feet

0 40 80 160 240 Feet

March 2020

Town Plan
Sheet 133

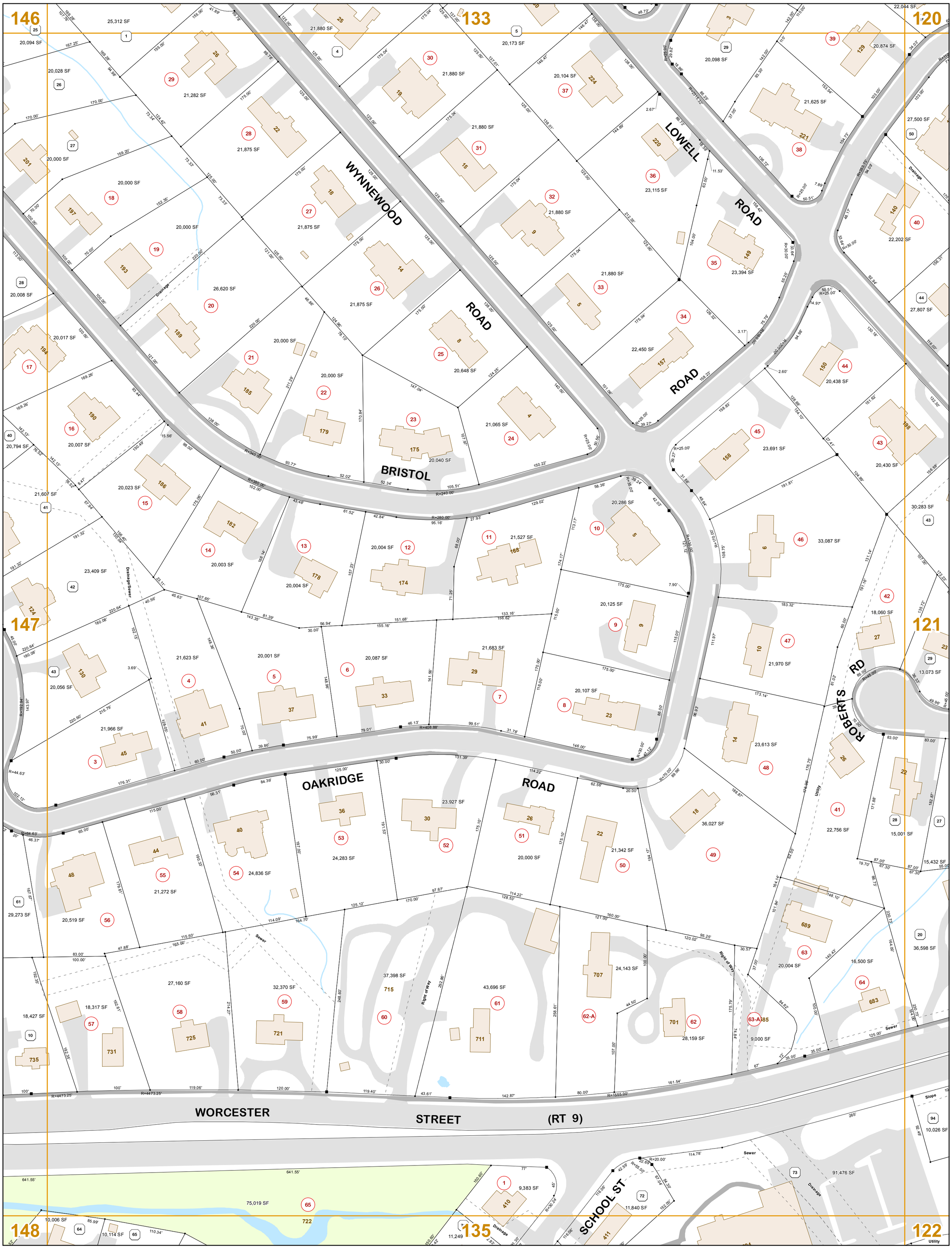

WELLESLEY GIS

DISCLAIMER:
The information shown on this map is subject to constant change. The Town of Wellesley provides this information with the understanding that it is not guaranteed to be accurate or complete, and conclusions drawn from such information are the responsibility of the user. The Town of Wellesley expressly disclaims responsibility from damages or liability that may result from any errors, omissions, or inaccuracies.

N W E S

Town of Wellesley
Massachusetts

1 inch = 80 feet

0 40 80 160 240 Feet

March 2020

Town Plan
Sheet 134

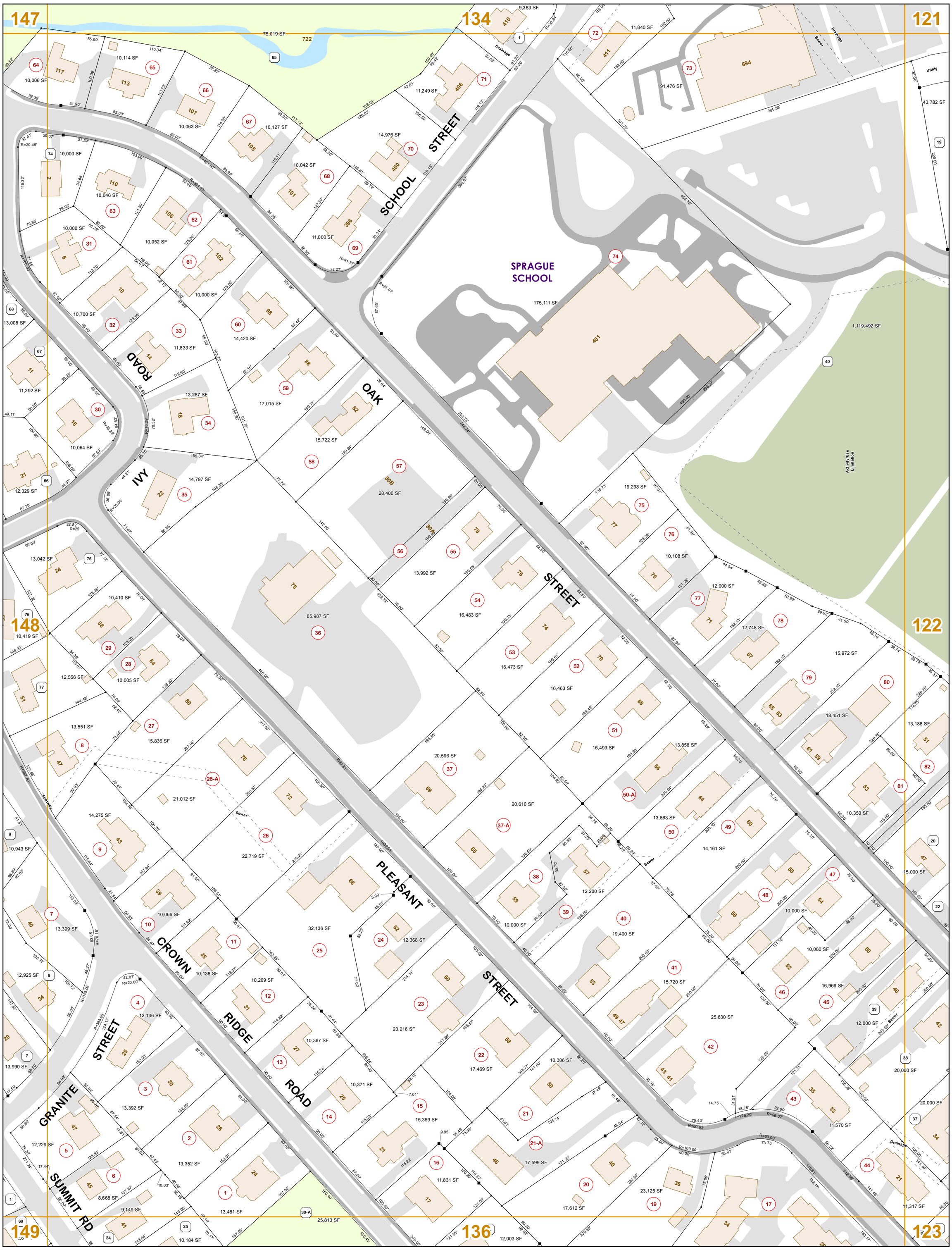

DISCLAIMER:
The information shown on this map is subject to constant change. The Town of Wellesley provides this information with the understanding that it is not guaranteed to be accurate or complete, and conclusions drawn from such information are the responsibility of the user. The Town of Wellesley expressly disclaims responsibility from damages or liability that may result from any errors, omissions, or inaccuracies.

N W E S

Town of Wellesley
Massachusetts

1 inch = 80 feet

0 40 80 160 240 Feet

March 2020

Town Plan
Sheet 135

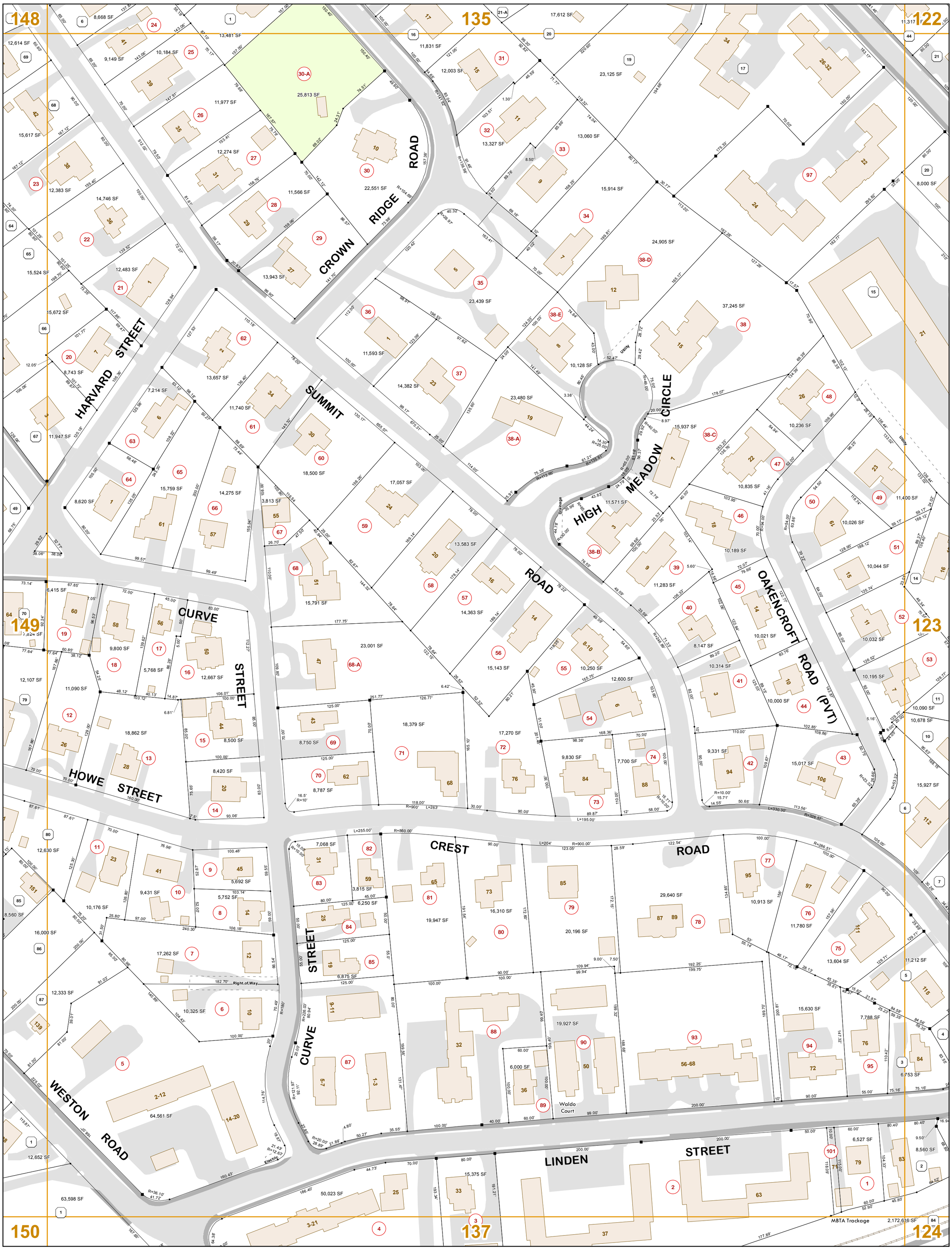

DISCLAIMER:
The information shown on this map is subject to constant change. The Town of Wellesley provides this information with the understanding that it is not guaranteed to be accurate or complete, and conclusions drawn from such information are the responsibility of the user. The Town of Wellesley expressly disclaims responsibility from damages or liability that may result from any errors, omissions, or inaccuracies.

Town of Wellesley
Massachusetts

1 inch = 80 feet

0 40 80 160 240 Feet

March 2020

Town Plan
Sheet 136

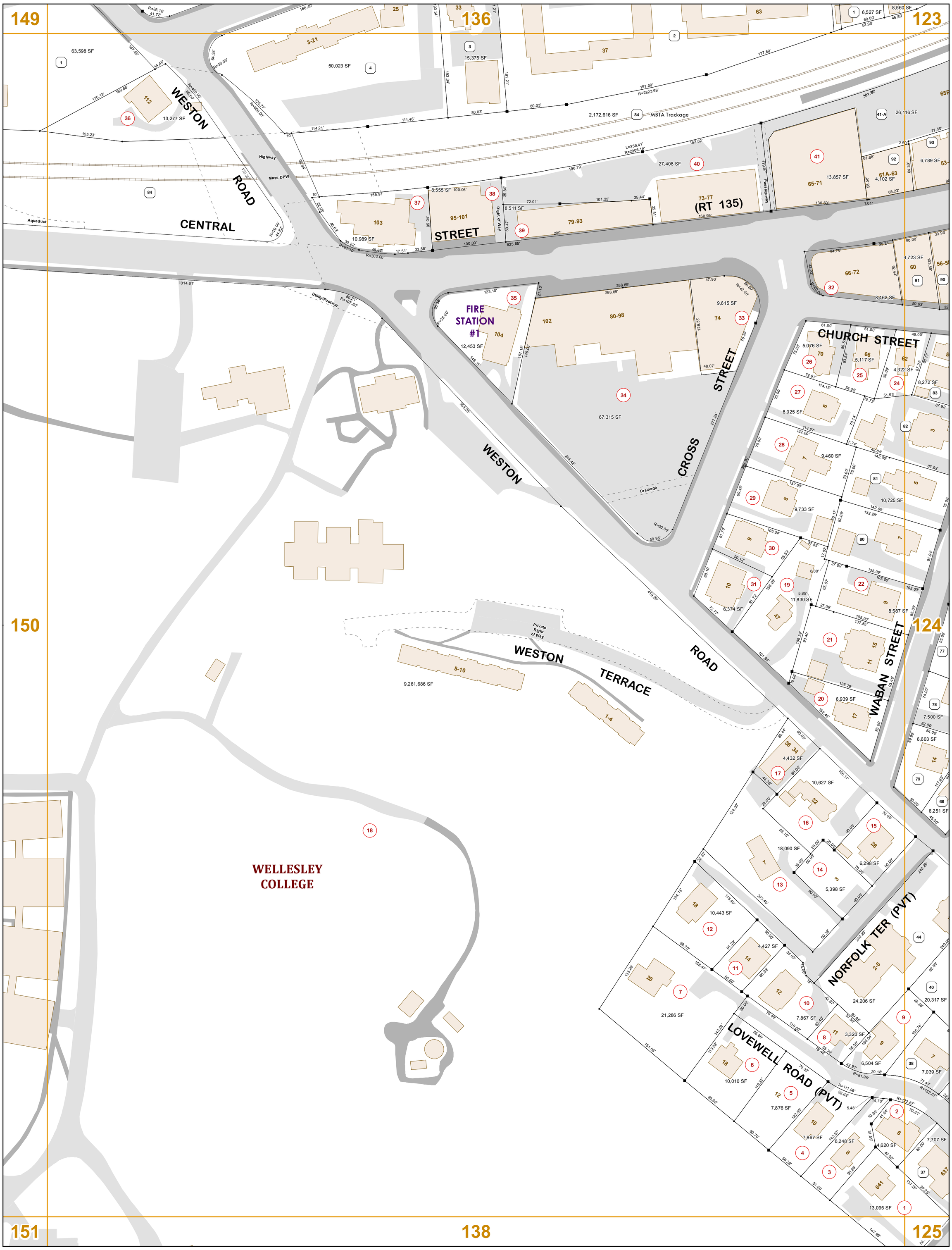

DISCLAIMER:
The information shown on this map is subject to constant change. The Town of Wellesley provides this information with the understanding that it is not guaranteed to be accurate or complete, and conclusions drawn from such information are the responsibility of the user. The Town of Wellesley expressly disclaims responsibility from damages or liability that may result from any errors, omissions, or inaccuracies.

Town of Wellesley
Massachusetts

1 inch = 80 feet
0 40 80 160 240 Feet
March 2020

Town Plan
Sheet 137

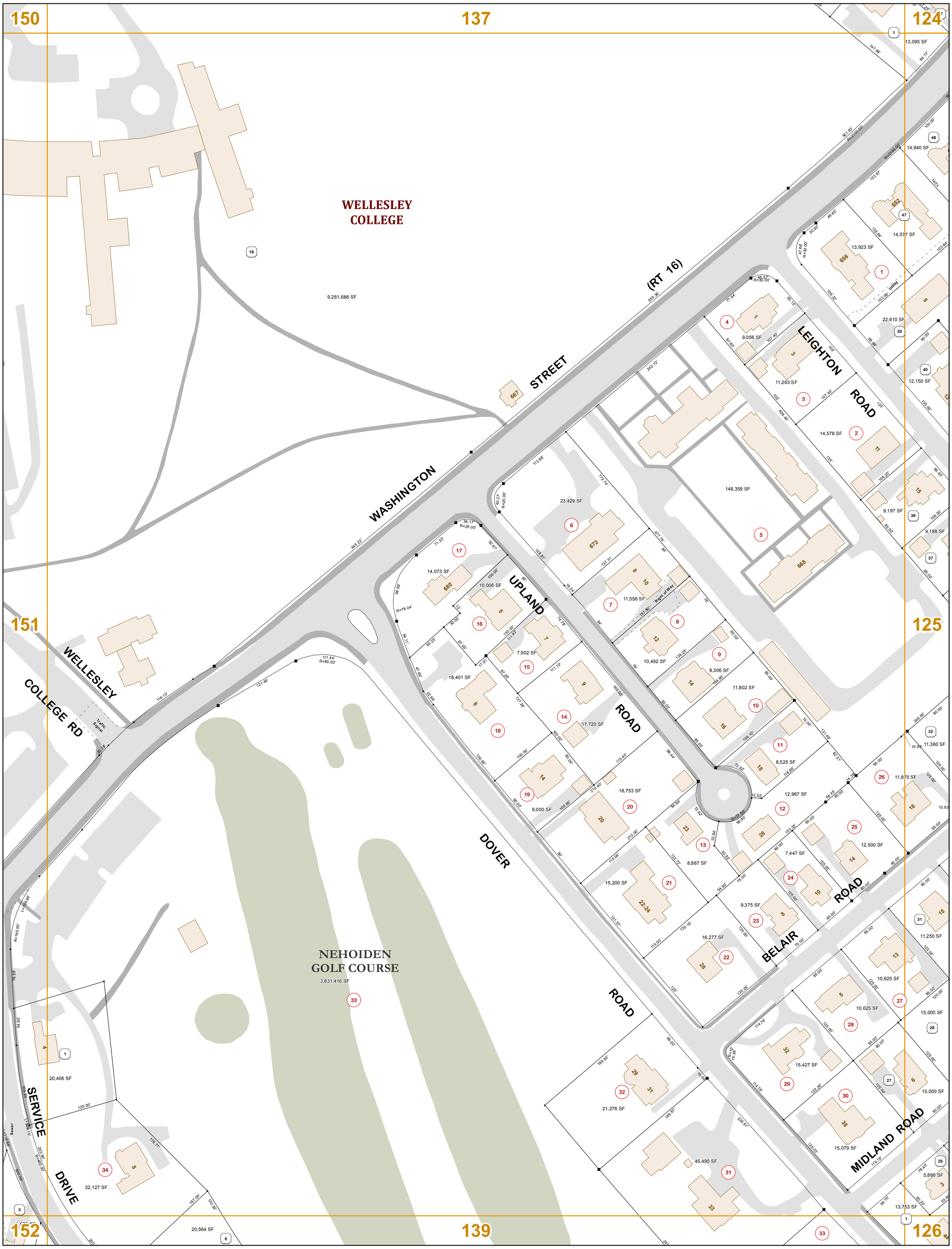

DISCLAIMER:
The information shown on this map is subject to constant change. The Town of Wellesley provides this information with the understanding that it is not guaranteed to be accurate or complete, and conclusions drawn from such information are the responsibility of the user. The Town of Wellesley expressly disclaims responsibility from damages or liability that may result from any errors, omissions, or inaccuracies.

N W E S

Town of Wellesley
Massachusetts

1 inch = 80 feet

0 40 80 160 240 Feet

March 2020

Town Plan Sheet 138

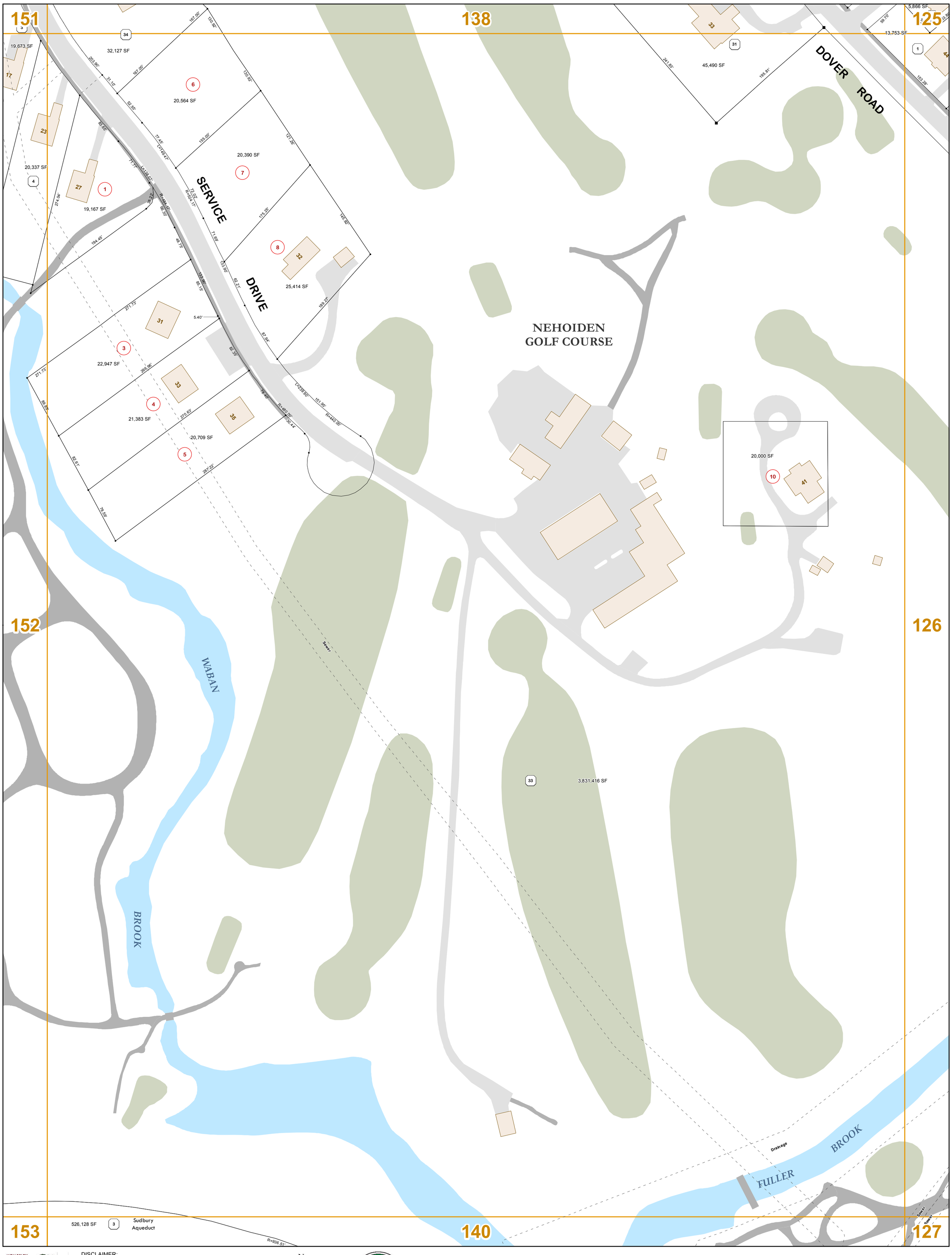

DISCLAIMER:
The information shown on this map is subject to constant change. The Town of Wellesley provides this information with the understanding that it is not guaranteed to be accurate or complete, and conclusions drawn from such information are the responsibility of the user. The Town of Wellesley expressly disclaims responsibility from damages or liability that may result from any errors, omissions, or inaccuracies.

Town of Wellesley
Massachusetts

1 inch = 80 feet

0 40 80 160 240 Feet

March 2020

Town Plan Sheet 139

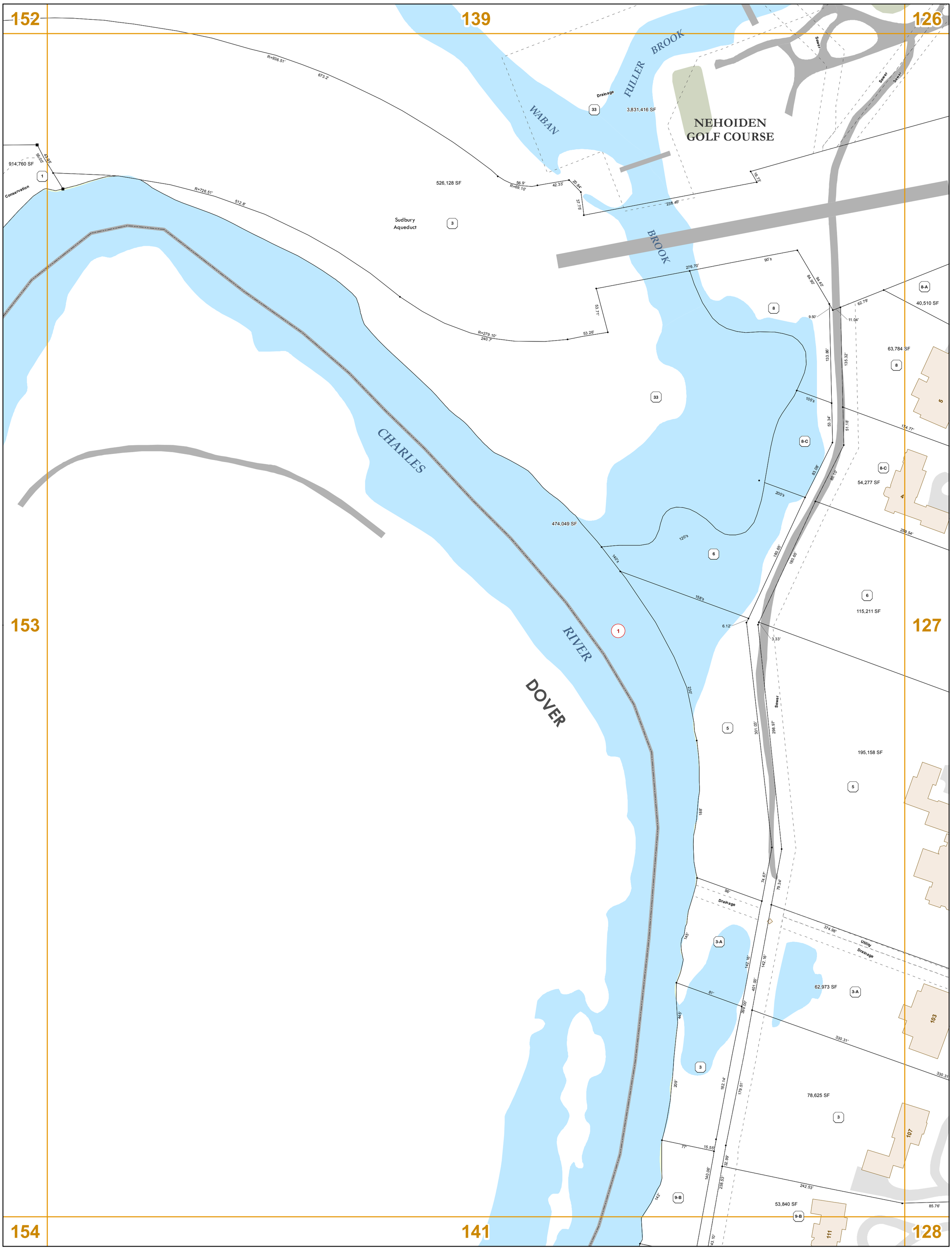

DISCLAIMER:
The information shown on this map is subject to constant change. The Town of Wellesley provides this information with the understanding that it is not guaranteed to be accurate or complete, and conclusions drawn from such information are the responsibility of the user. The Town of Wellesley expressly disclaims responsibility from damages or liability that may result from any errors, omissions, or inaccuracies.

Town of Wellesley
Massachusetts

1 inch = 80 feet

0 40 80 160 240 Feet

March 2020

Town Plan
Sheet 140

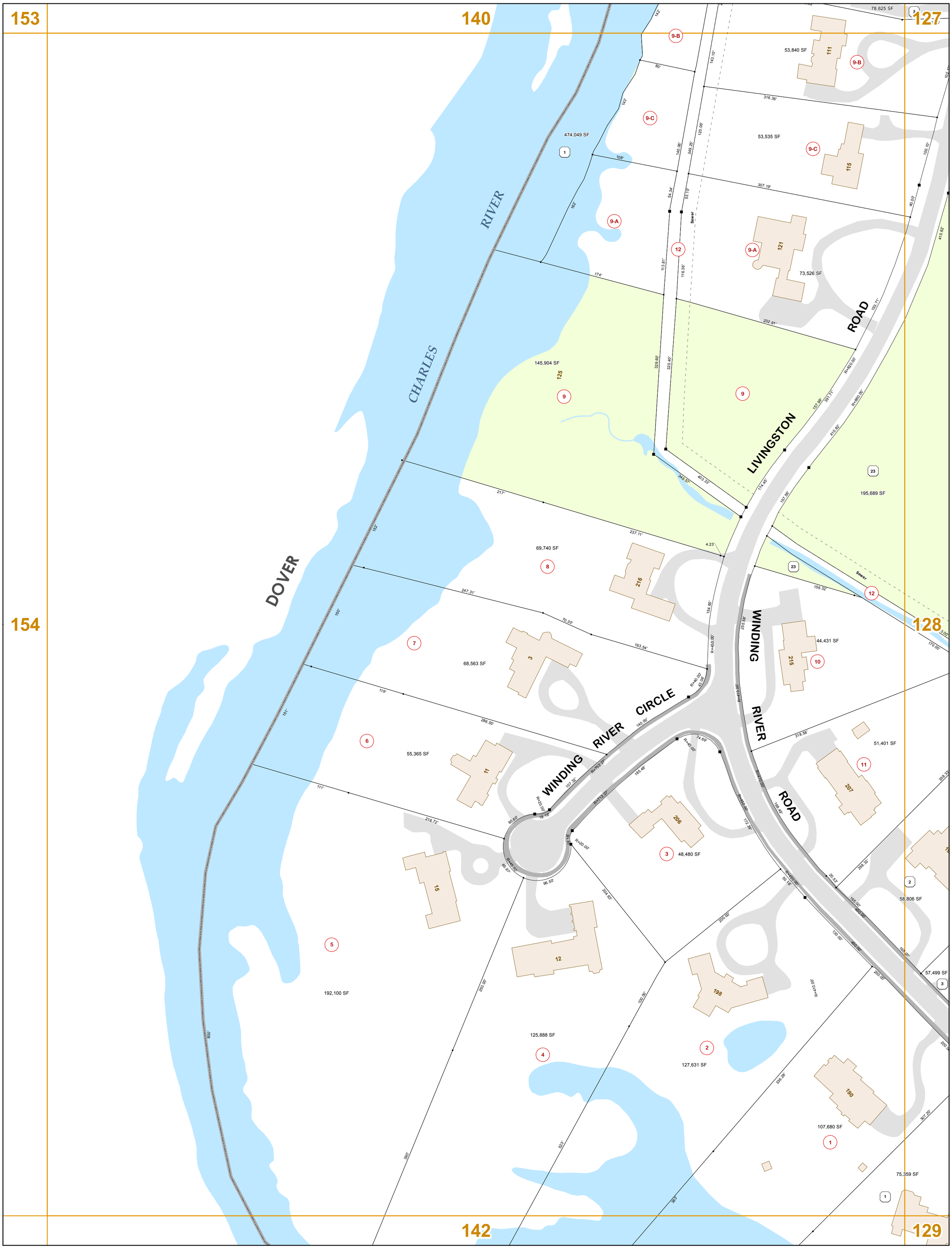

DISCLAIMER:
The information shown on this map is subject to constant change. The Town of Wellesley provides this information with the understanding that it is not guaranteed to be accurate or complete, and conclusions drawn from such information are the responsibility of the user. The Town of Wellesley expressly disclaims responsibility from damages or liability that may result from any errors, omissions, or inaccuracies.

N W E S

Town of Wellesley
Massachusetts

1 inch = 80 feet
0 40 80 160 240 Feet
March 2020

Town Plan Sheet 141

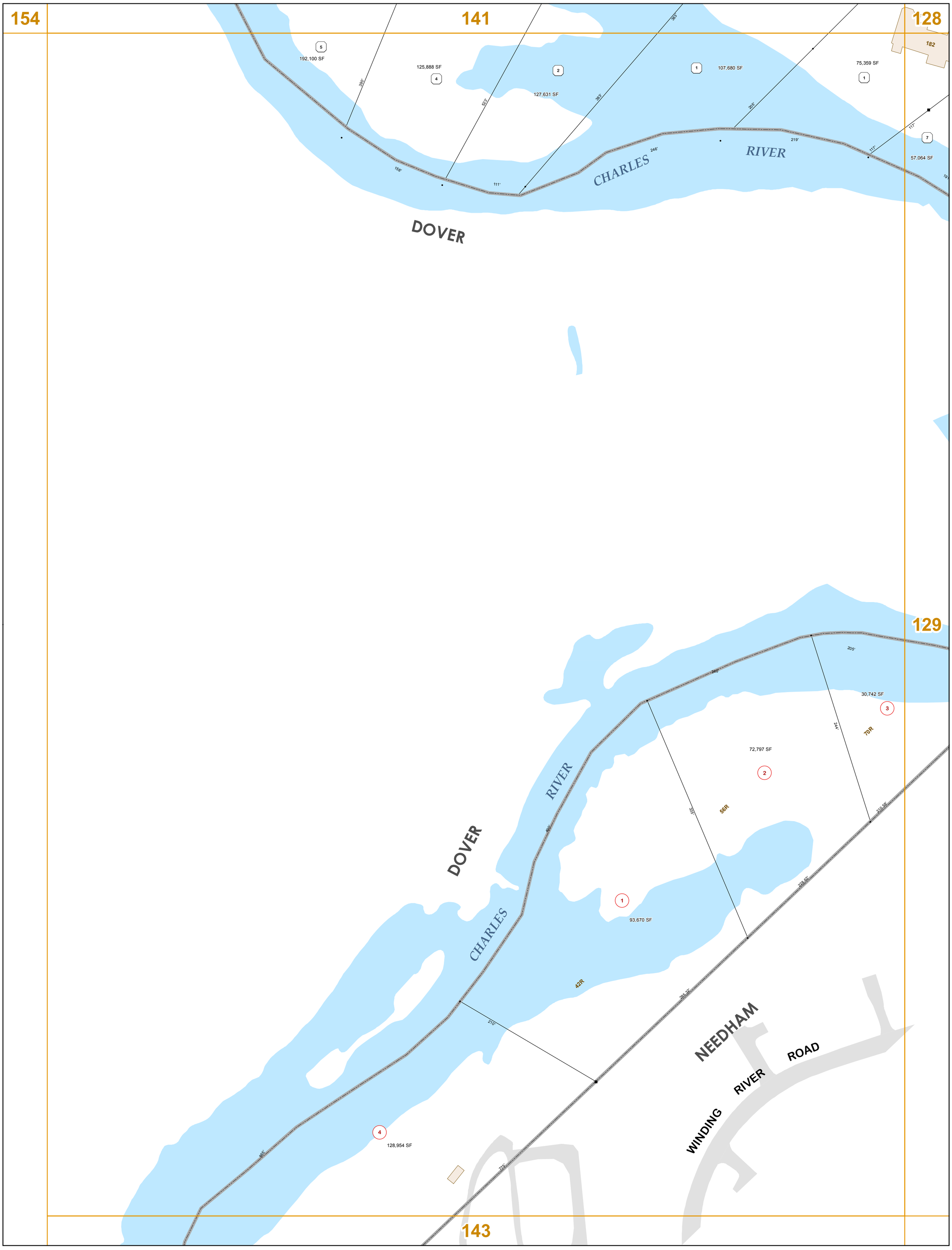

DISCLAIMER:
The information shown on this map is subject to constant change. The Town of Wellesley provides this information with the understanding that it is not guaranteed to be accurate or complete, and conclusions drawn from such information are the responsibility of the user. The Town of Wellesley expressly disclaims responsibility from damages or liability that may result from any errors, omissions, or inaccuracies.

Town of Wellesley
Massachusetts

1 inch = 80 feet

0 40 80 160 240 Feet

March 2020

Town Plan
Sheet 142

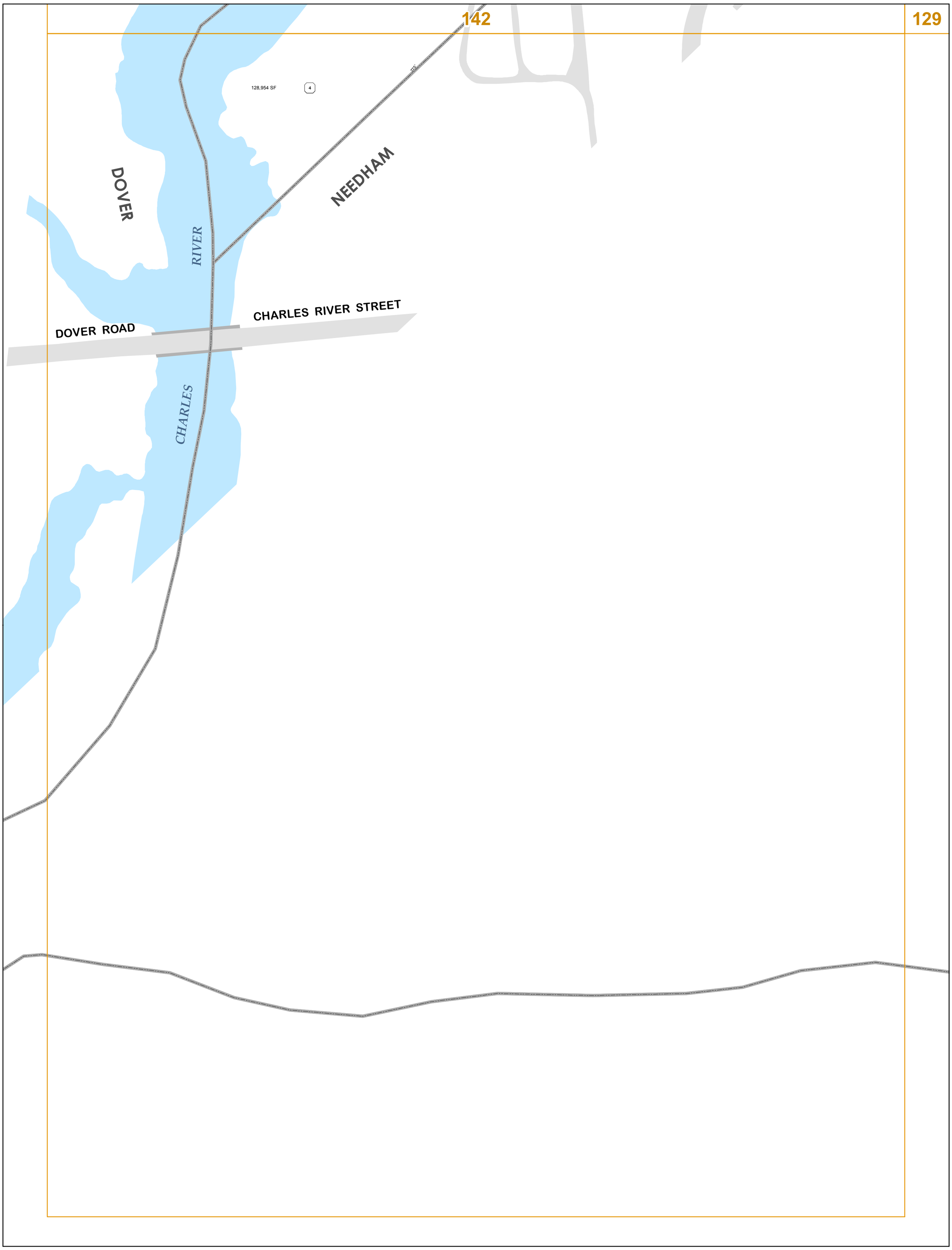

DISCLAIMER:
The information shown on this map is subject to constant change. The Town of Wellesley provides this information with the understanding that it is not guaranteed to be accurate or complete, and conclusions drawn from such information are the responsibility of the user. The Town of Wellesley expressly disclaims responsibility from damages or liability that may result from any errors, omissions, or inaccuracies.

N W E S

Town of Wellesley
Massachusetts

1 inch = 80 feet

0 40 80 160 240 Feet

March 2020

Town Plan
Sheet 143

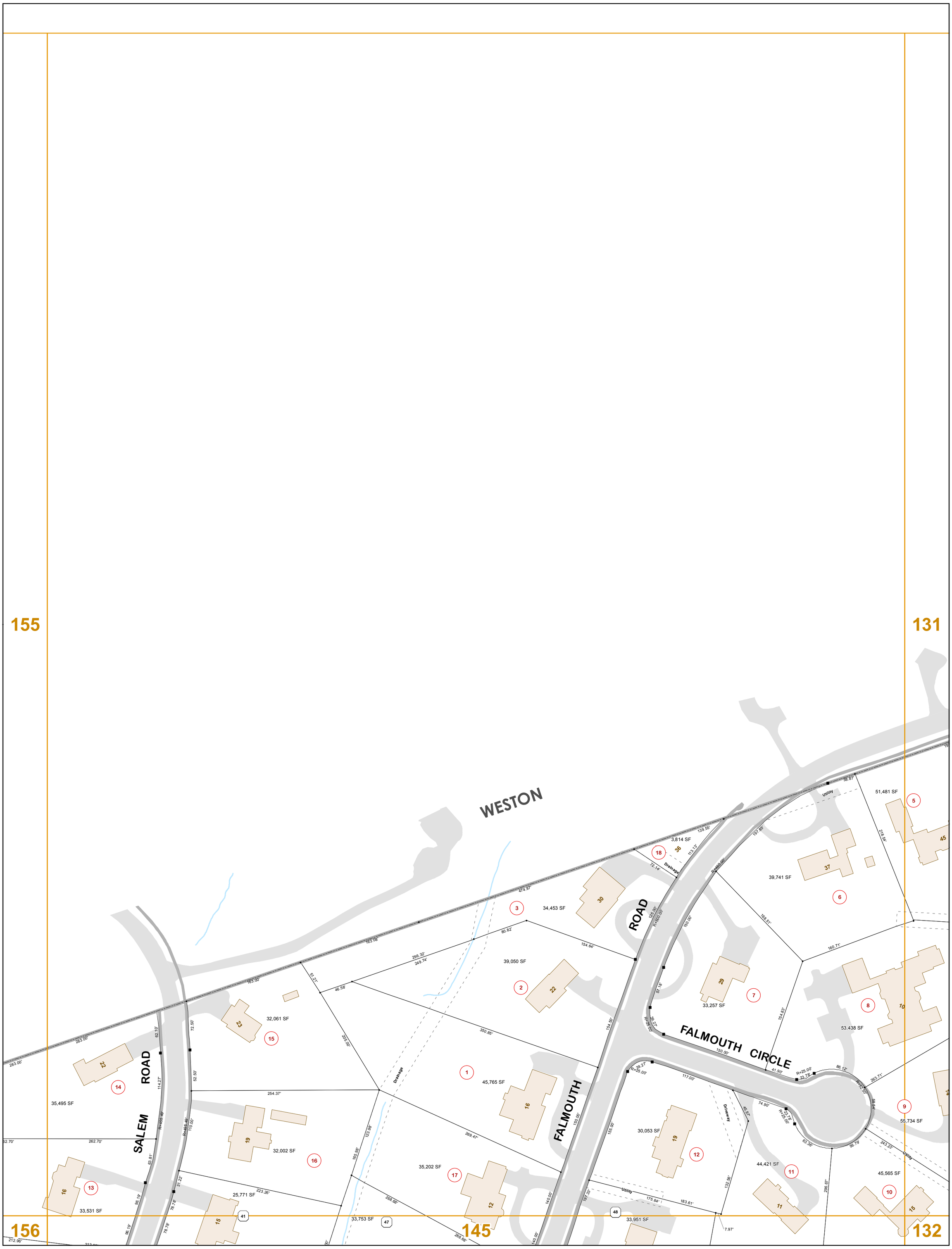

DISCLAIMER:
The information shown on this map is subject to constant change. The Town of Wellesley provides this information with the understanding that it is not guaranteed to be accurate or complete, and conclusions drawn from such information are the responsibility of the user. The Town of Wellesley expressly disclaims responsibility from damages or liability that may result from any errors, omissions, or inaccuracies.

Town of Wellesley
Massachusetts

1 inch = 80 feet

0 40 80 160 240 Feet

March 2020

Town Plan
Sheet 144

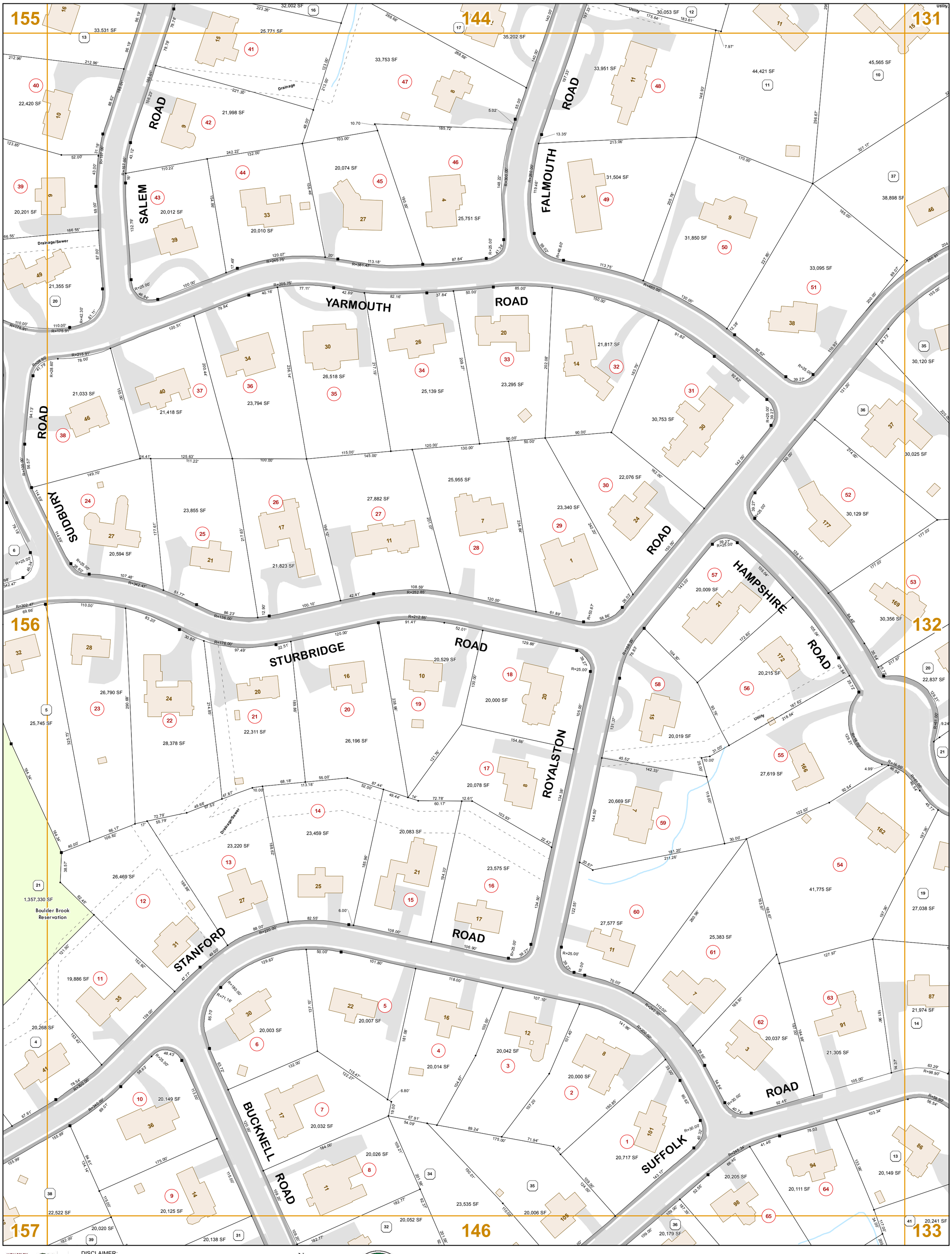

WELLESLEY GIS

DISCLAIMER:
The information shown on this map is subject to constant change. The Town of Wellesley provides this information with the understanding that it is not guaranteed to be accurate or complete, and conclusions drawn from such information are the responsibility of the user. The Town of Wellesley expressly disclaims responsibility from damages or liability that may result from any errors, omissions, or inaccuracies.

N W E S

Town of Wellesley
Massachusetts

1 inch = 80 feet

0 40 80 160 240 Feet

March 2020

Town Plan
Sheet 145

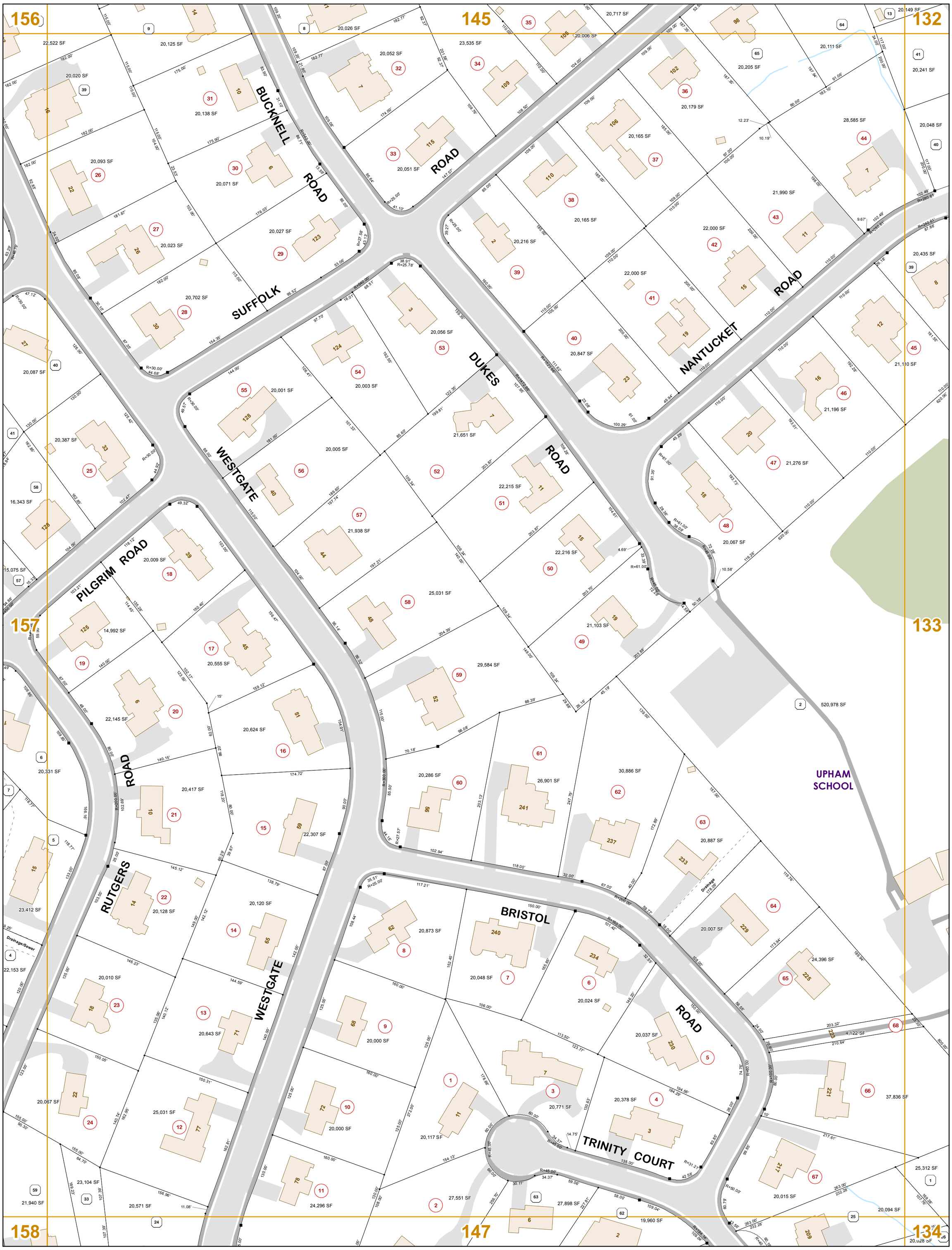

DISCLAIMER:
The information shown on this map is subject to constant change. The Town of Wellesley provides this information with the understanding that it is not guaranteed to be accurate or complete, and conclusions drawn from such information are the responsibility of the user. The Town of Wellesley expressly disclaims responsibility from damages or liability that may result from any errors, omissions, or inaccuracies.

Town of Wellesley
Massachusetts

1 inch = 80 feet

0 40 80 160 240 Feet

March 2020

Town Plan
Sheet 146

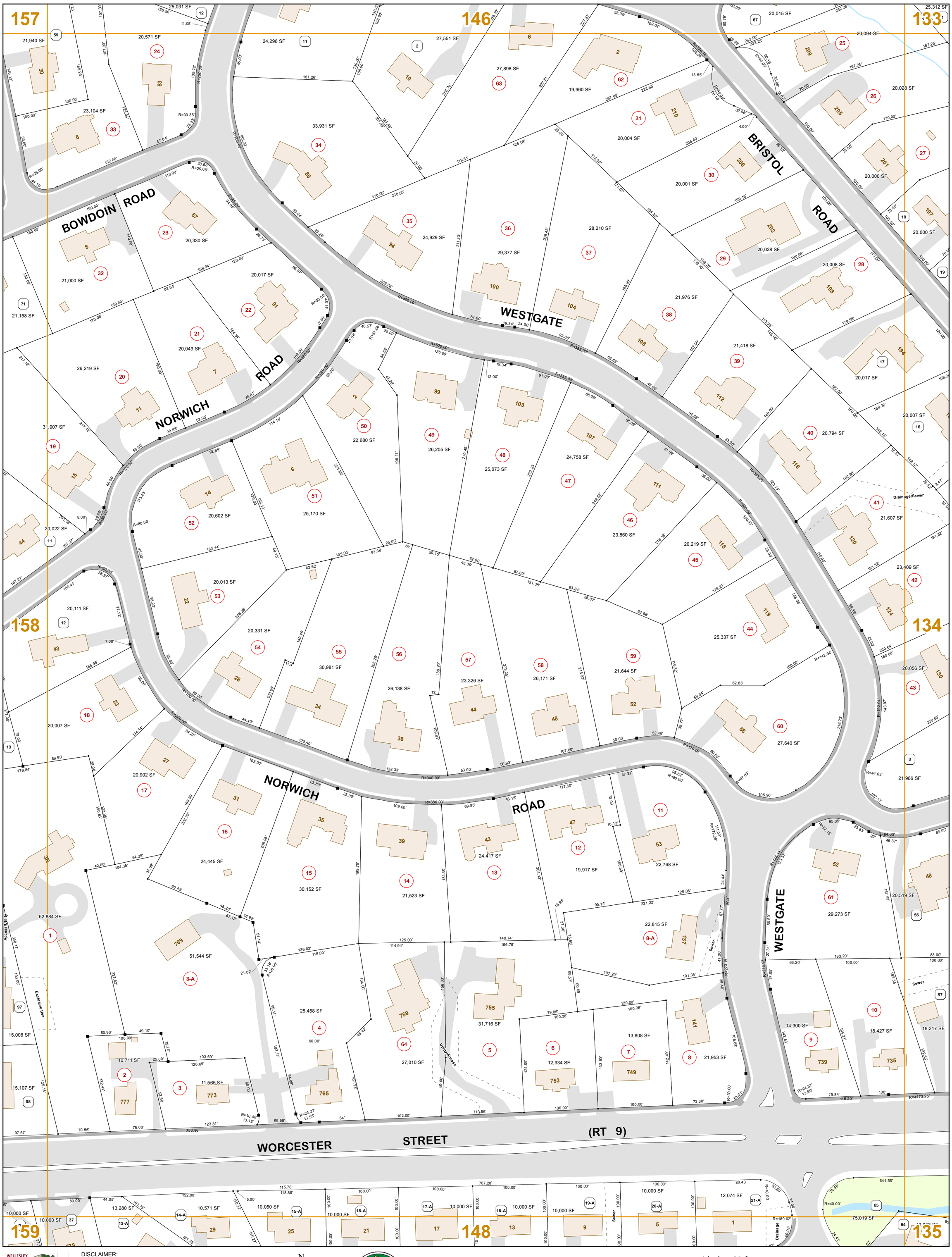

WELLESLEY GIS

DISCLAIMER:
The information shown on this map is subject to constant change. The Town of Wellesley provides this information with the understanding that it is not guaranteed to be accurate or complete, and conclusions drawn from such information are the responsibility of the user. The Town of Wellesley expressly disclaims responsibility from damages or liability that may result from any errors, omissions, or inaccuracies.

N W E S

Town of Wellesley
Massachusetts

1 inch = 80 feet

0 40 80 160 240 Feet

March 2020

Town Plan
Sheet 147

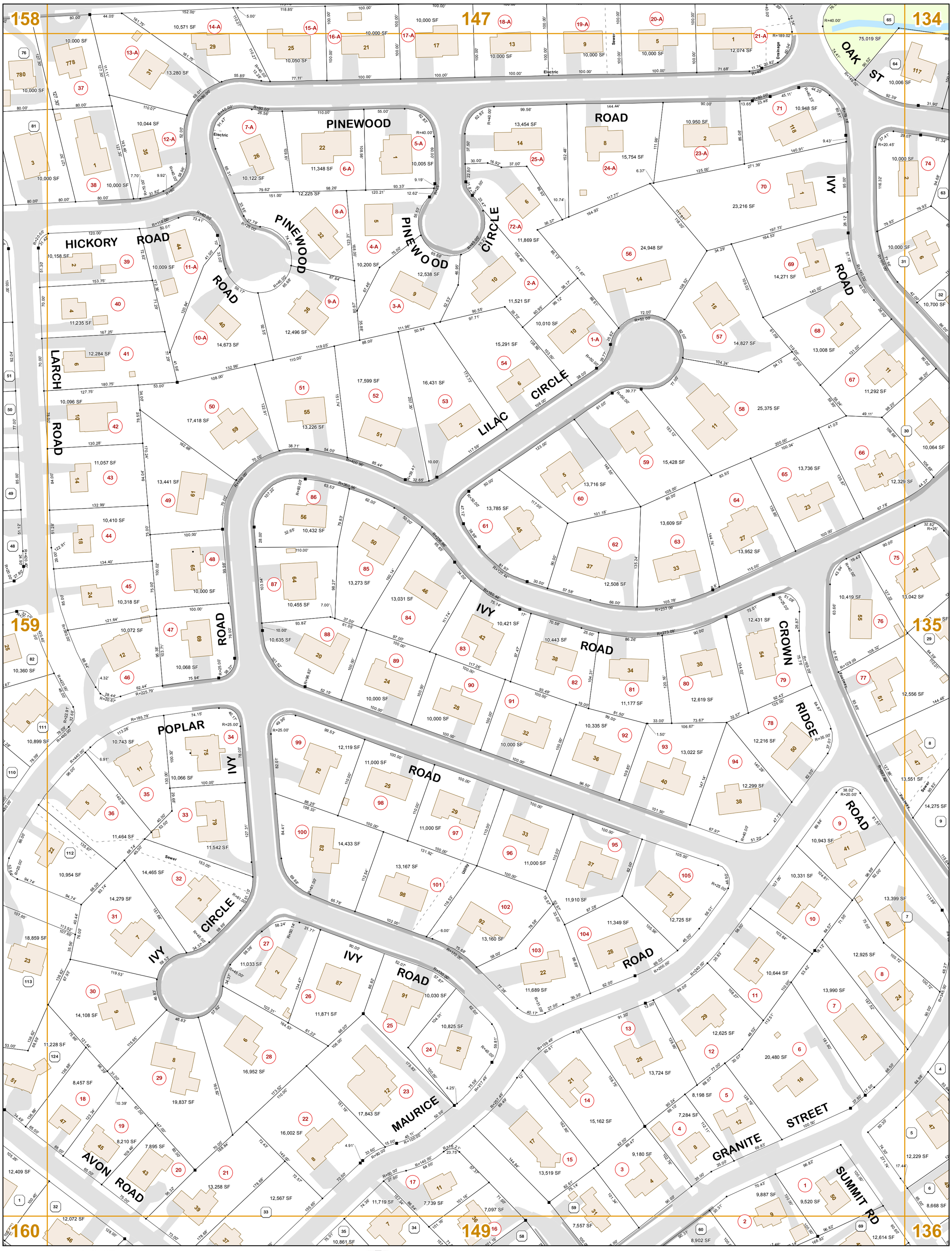

DISCLAIMER:
The information shown on this map is subject to constant change. The Town of Wellesley provides this information with the understanding that it is not guaranteed to be accurate or complete, and conclusions drawn from such information are the responsibility of the user. The Town of Wellesley expressly disclaims responsibility from damages or liability that may result from any errors, omissions, or inaccuracies.

Town of Wellesley
Massachusetts

1 inch = 80 feet

0 40 80 160 240 Feet

March 2020

Town Plan
Sheet 148

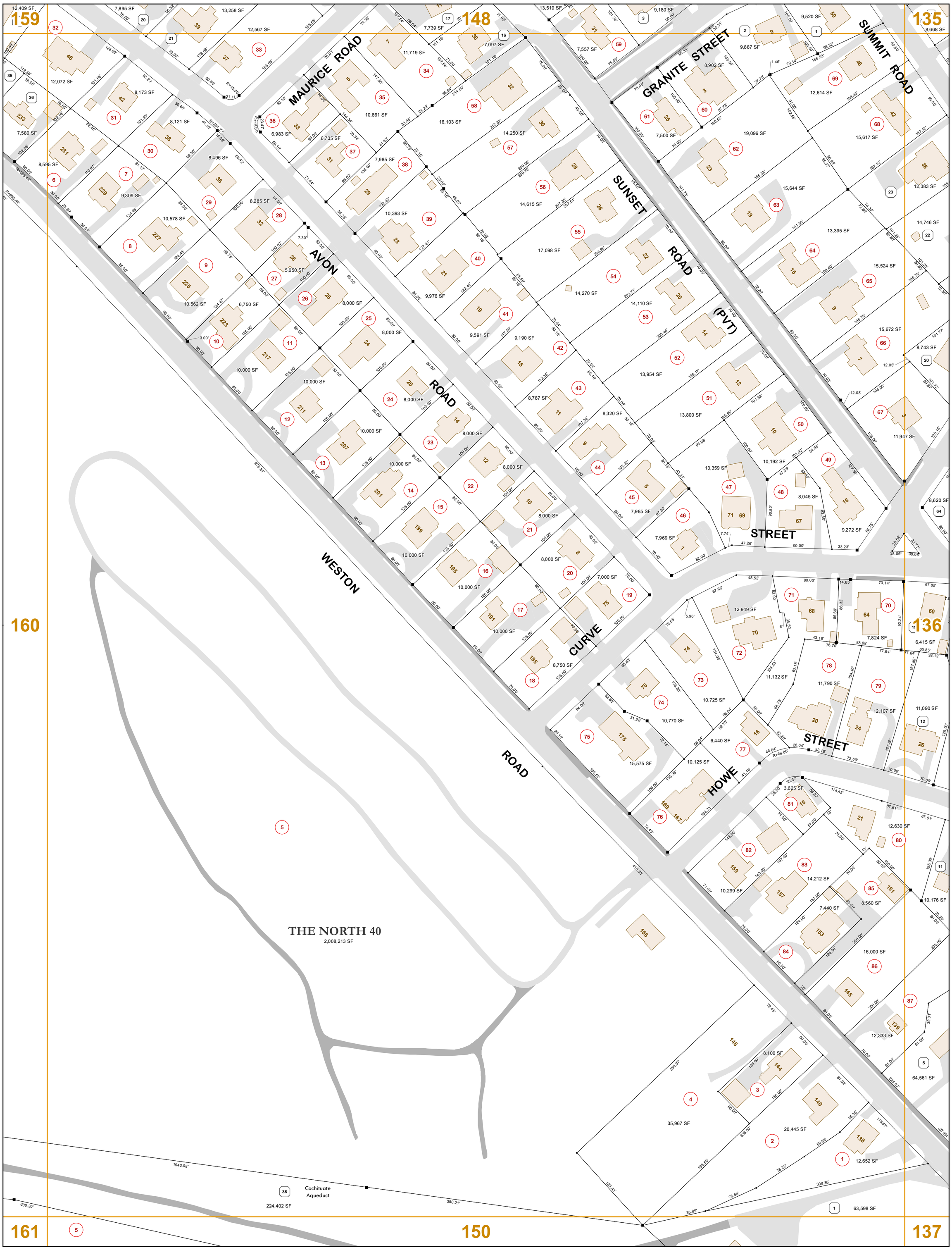

DISCLAIMER:
The information shown on this map is subject to constant change. The Town of Wellesley provides this information with the understanding that it is not guaranteed to be accurate or complete, and conclusions drawn from such information are the responsibility of the user. The Town of Wellesley expressly disclaims responsibility from damages or liability that may result from any errors, omissions, or inaccuracies.

N W E S

Town of Wellesley
Massachusetts

1 inch = 80 feet
0 40 80 160 240 Feet
March 2020

Town Plan Sheet 149

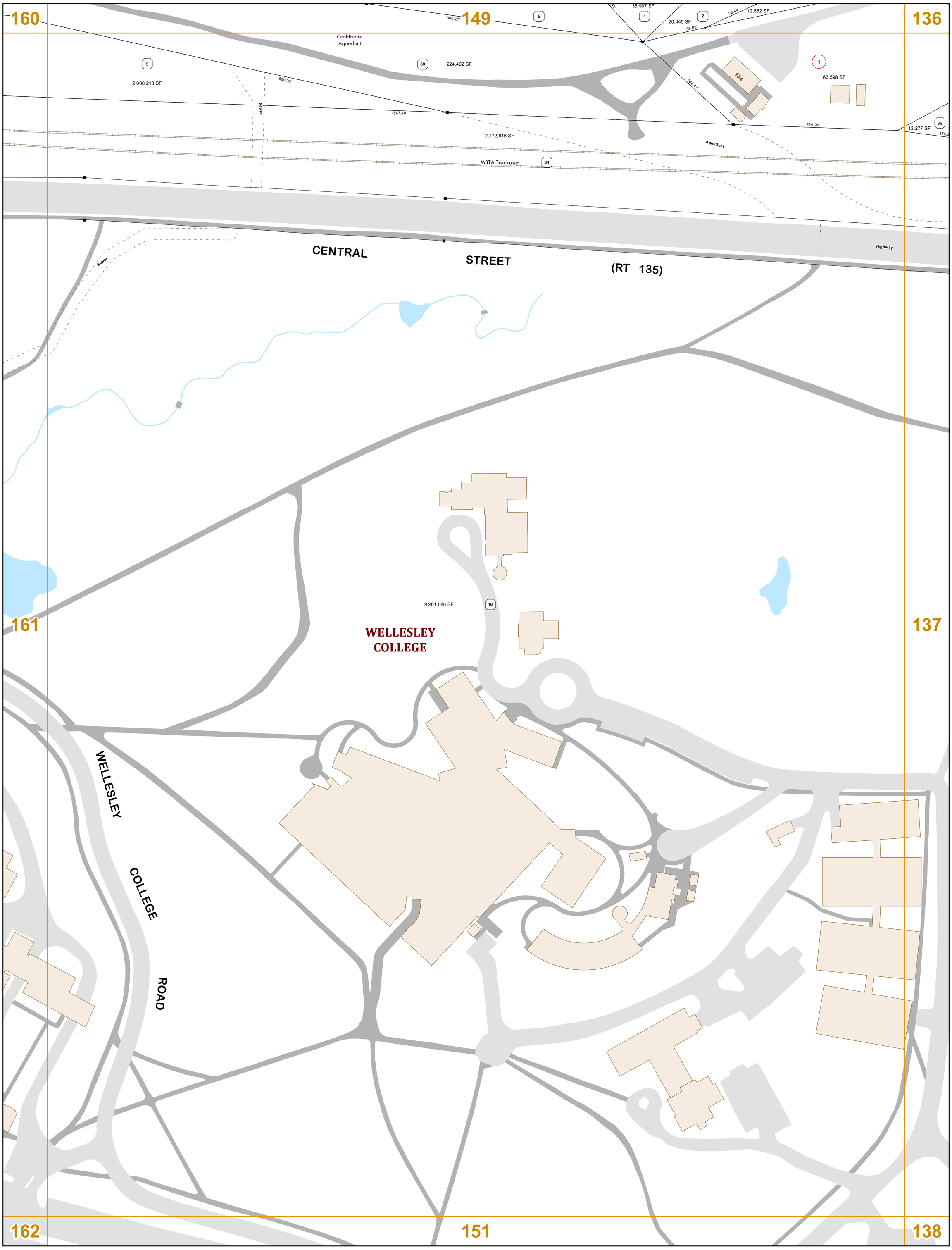

WELLESLEY GIS

DISCLAIMER:
The information shown on this map is subject to constant change. The Town of Wellesley provides this information with the understanding that it is not guaranteed to be accurate or complete, and conclusions drawn from such information are the responsibility of the user. The Town of Wellesley expressly disclaims responsibility from damages or liability that may result from any errors, omissions, or inaccuracies.

N W E S

Town of Wellesley
Massachusetts

1 inch = 80 feet

0 40 80 160 240 Feet

March 2020

Town Plan
Sheet 150

DISCLAIMER:
The information shown on this map is subject to constant change. The Town of Wellesley provides this information with the understanding that it is not guaranteed to be accurate or complete, and conclusions drawn from such information are the responsibility of the user. The Town of Wellesley expressly disclaims responsibility from damages or liability that may result from any errors, omissions, or inaccuracies.

Town of Wellesley
Massachusetts

1 inch = 80 feet

0 40 80 160 240 Feet

March 2020

Town Plan
Sheet 151

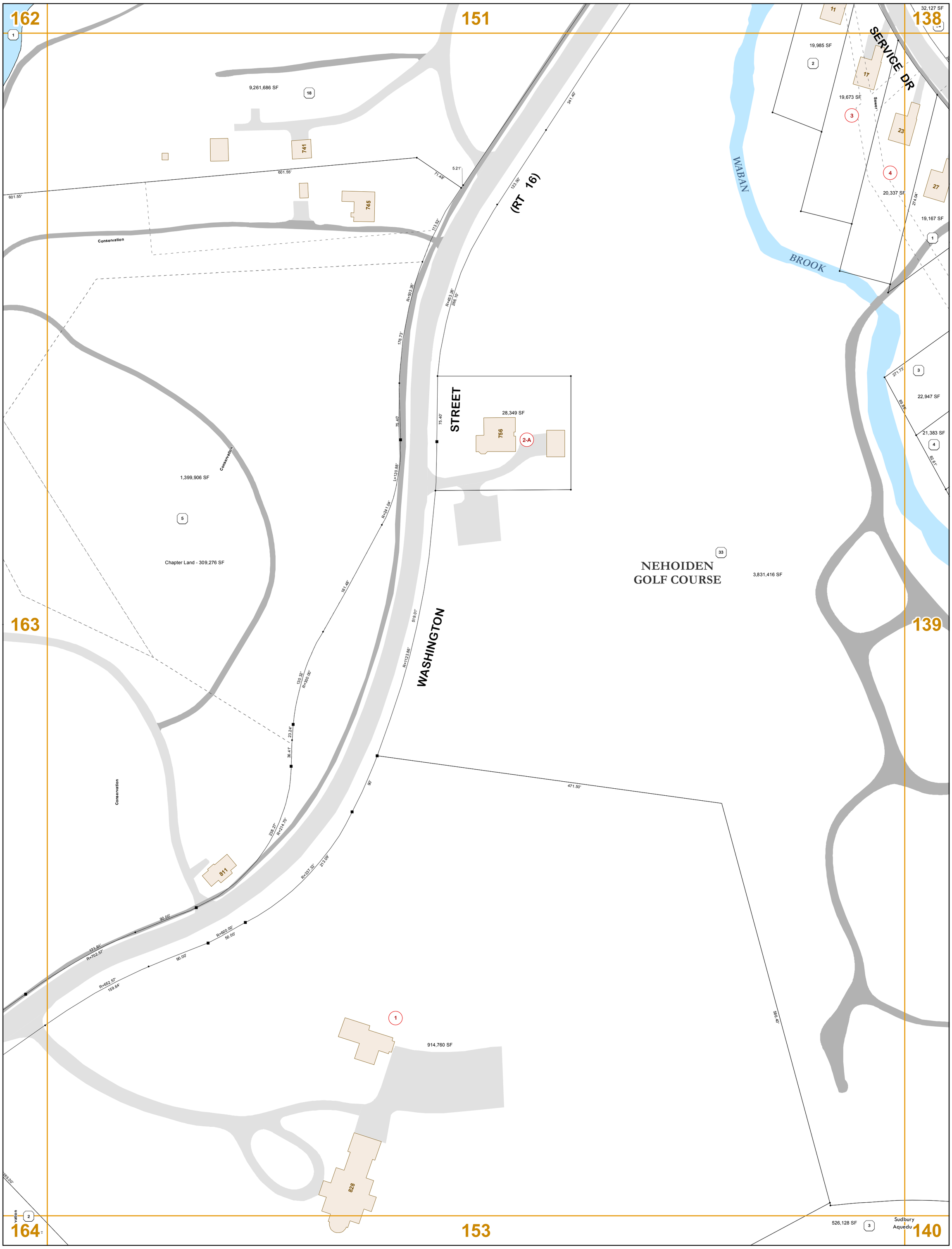

DISCLAIMER:
The information shown on this map is subject to constant change. The Town of Wellesley provides this information with the understanding that it is not guaranteed to be accurate or complete, and conclusions drawn from such information are the responsibility of the user. The Town of Wellesley expressly disclaims responsibility from damages or liability that may result from any errors, omissions, or inaccuracies.

N W E S

Town of Wellesley
Massachusetts

1 inch = 80 feet

0 40 80 160 240 Feet

March 2020

Town Plan
Sheet 152

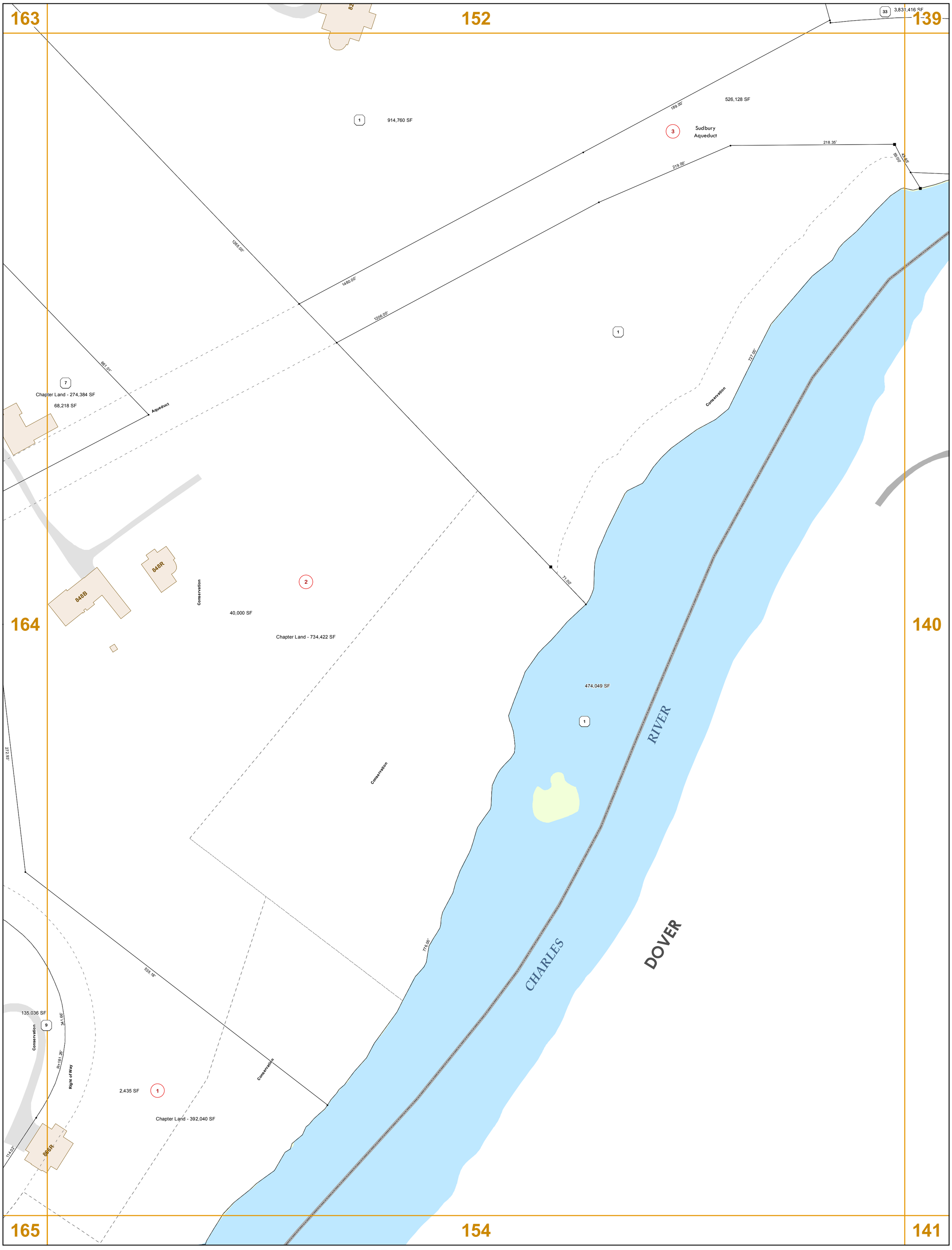

DISCLAIMER:
The information shown on this map is subject to constant change. The Town of Wellesley provides this information with the understanding that it is not guaranteed to be accurate or complete, and conclusions drawn from such information are the responsibility of the user. The Town of Wellesley expressly disclaims responsibility from damages or liability that may result from any errors, omissions, or inaccuracies.

Town of Wellesley
Massachusetts

1 inch = 80 feet

0 40 80 160 240 Feet

March 2020

Town Plan
Sheet 153

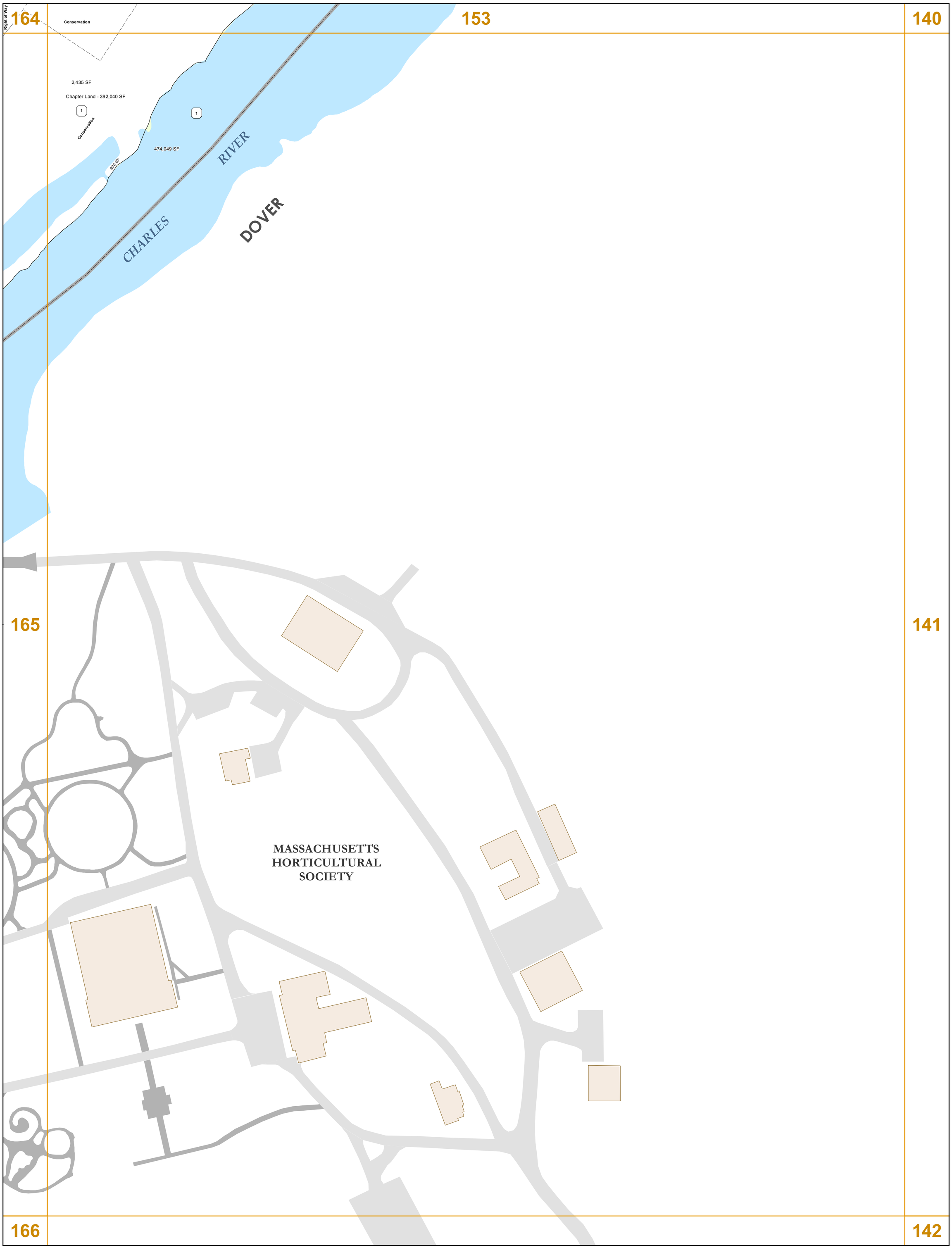

DISCLAIMER:
The information shown on this map is subject to constant change. The Town of Wellesley provides this information with the understanding that it is not guaranteed to be accurate or complete, and conclusions drawn from such information are the responsibility of the user. The Town of Wellesley expressly disclaims responsibility from damages or liability that may result from any errors, omissions, or inaccuracies.

N W E S

Town of Wellesley
Massachusetts

1 inch = 80 feet

0 40 80 160 240 Feet

March 2020

Town Plan
Sheet 154

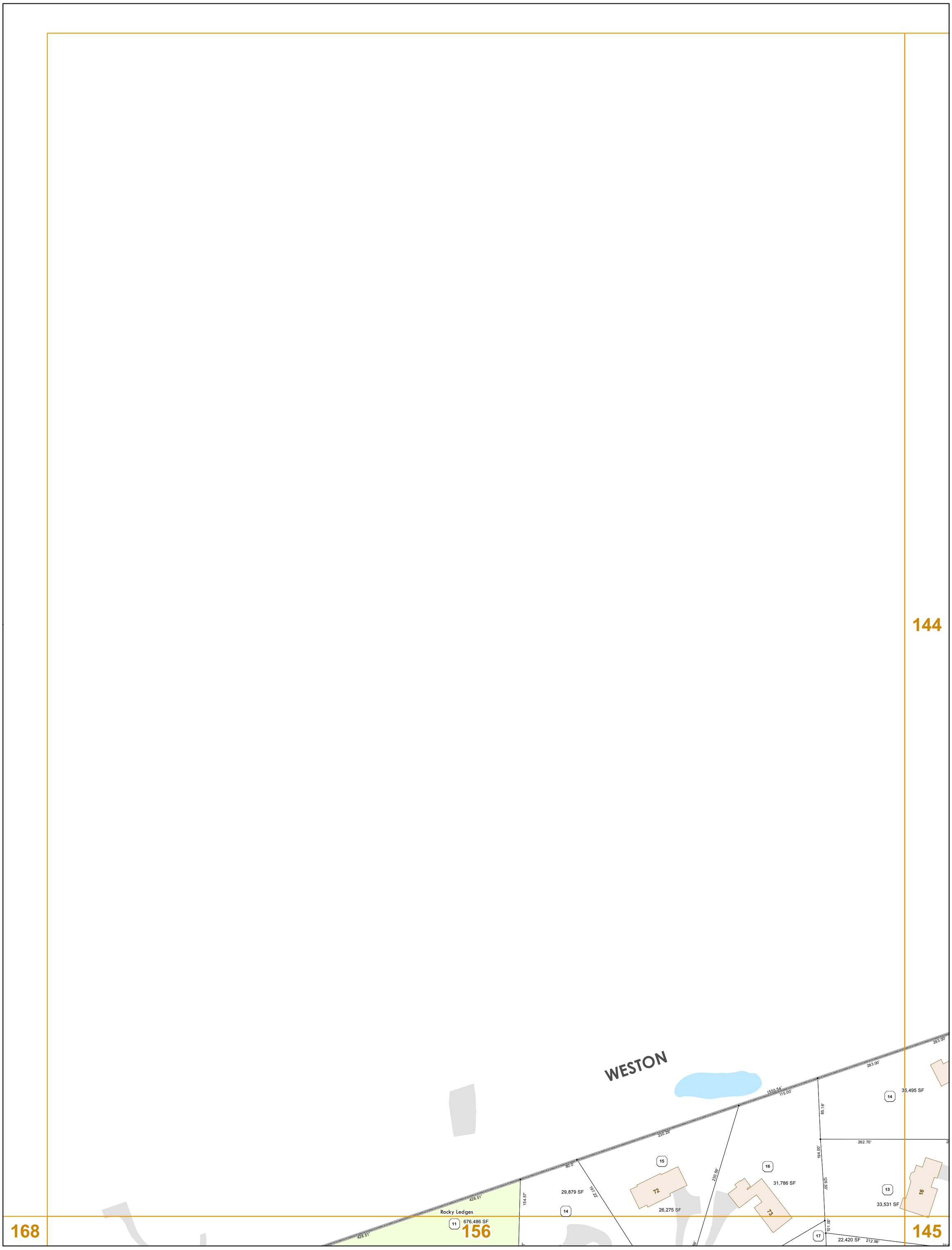

WELLESLEY GIS

DISCLAIMER:
The information shown on this map is subject to constant change. The Town of Wellesley provides this information with the understanding that it is not guaranteed to be accurate or complete, and conclusions drawn from such information are the responsibility of the user. The Town of Wellesley expressly disclaims responsibility from damages or liability that may result from any errors, omissions, or inaccuracies.

N W E S

Town of Wellesley
Massachusetts

1 inch = 80 feet

0 40 80 160 240 Feet

March 2020

Town Plan Sheet 155

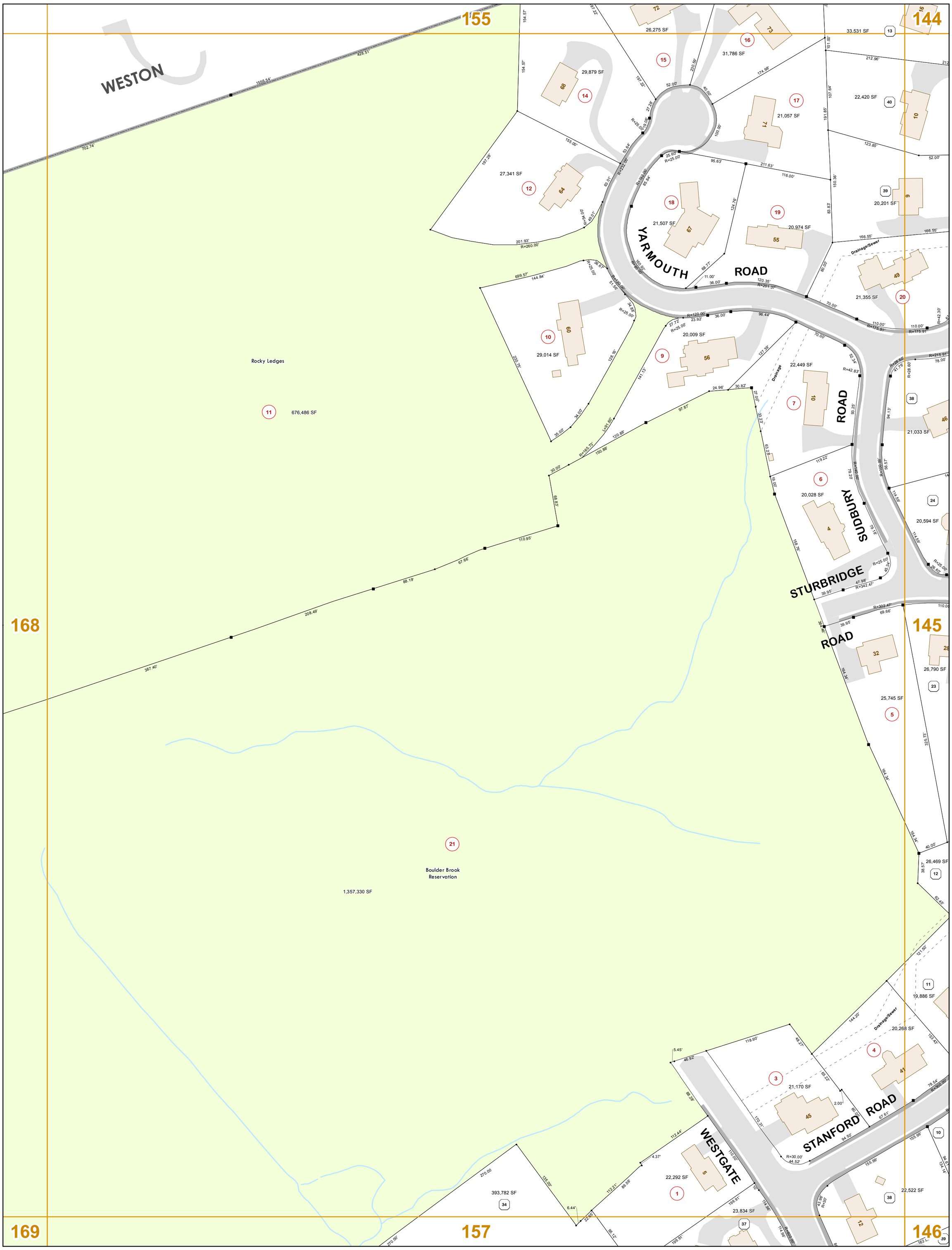

DISCLAIMER:
The information shown on this map is subject to constant change. The Town of Wellesley provides this information with the understanding that it is not guaranteed to be accurate or complete, and conclusions drawn from such information are the responsibility of the user. The Town of Wellesley expressly disclaims responsibility from damages or liability that may result from any errors, omissions, or inaccuracies.

Town of Wellesley
Massachusetts

1 inch = 80 feet

0 40 80 160 240 Feet

March 2020

Town Plan
Sheet 156

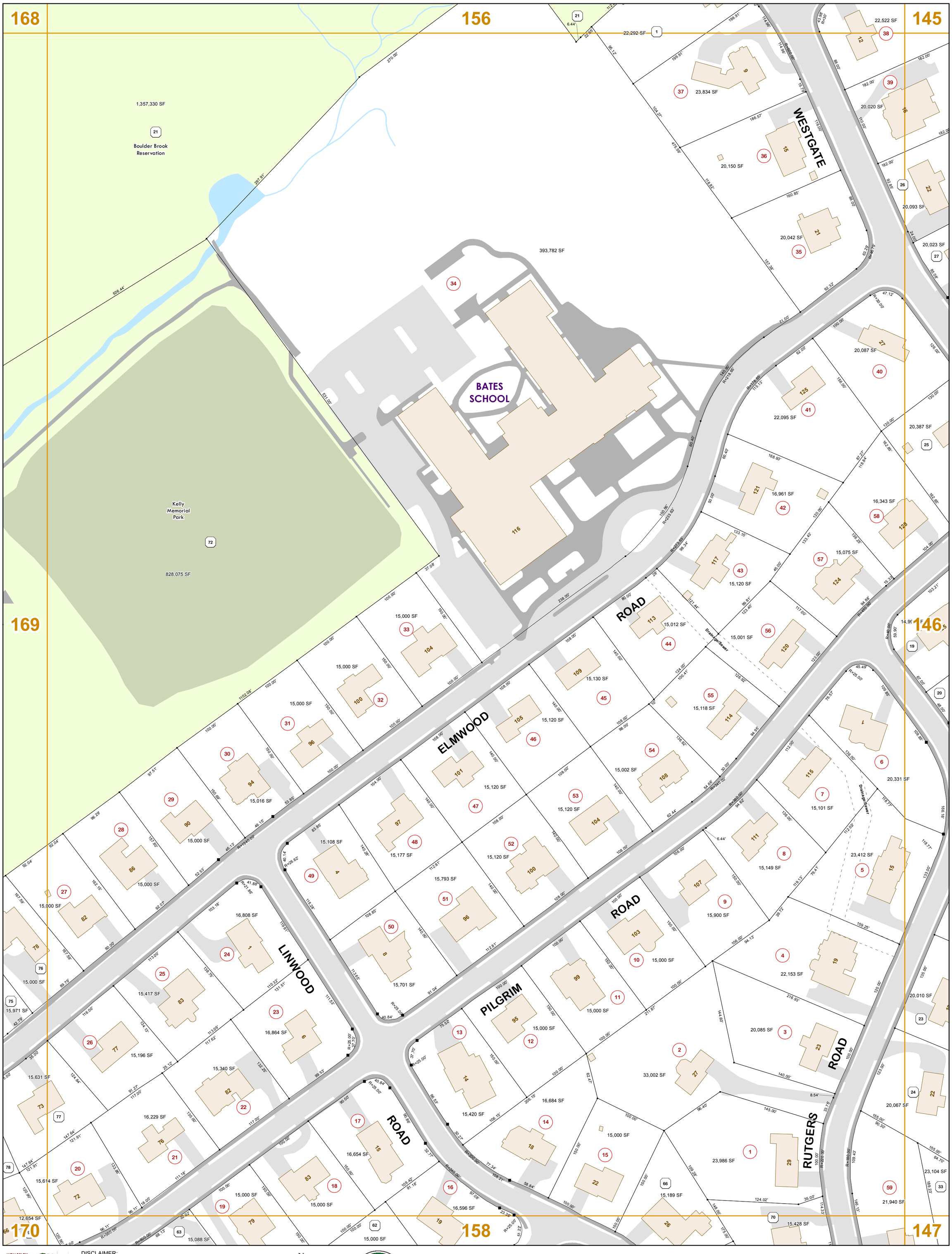

WELLESLEY GIS

DISCLAIMER:
The information shown on this map is subject to constant change. The Town of Wellesley provides this information with the understanding that it is not guaranteed to be accurate or complete, and conclusions drawn from such information are the responsibility of the user. The Town of Wellesley expressly disclaims responsibility from damages or liability that may result from any errors, omissions, or inaccuracies.

N W E S

Town of Wellesley
Massachusetts

1 inch = 80 feet

0 40 80 160 240 Feet

March 2020

Town Plan Sheet 157

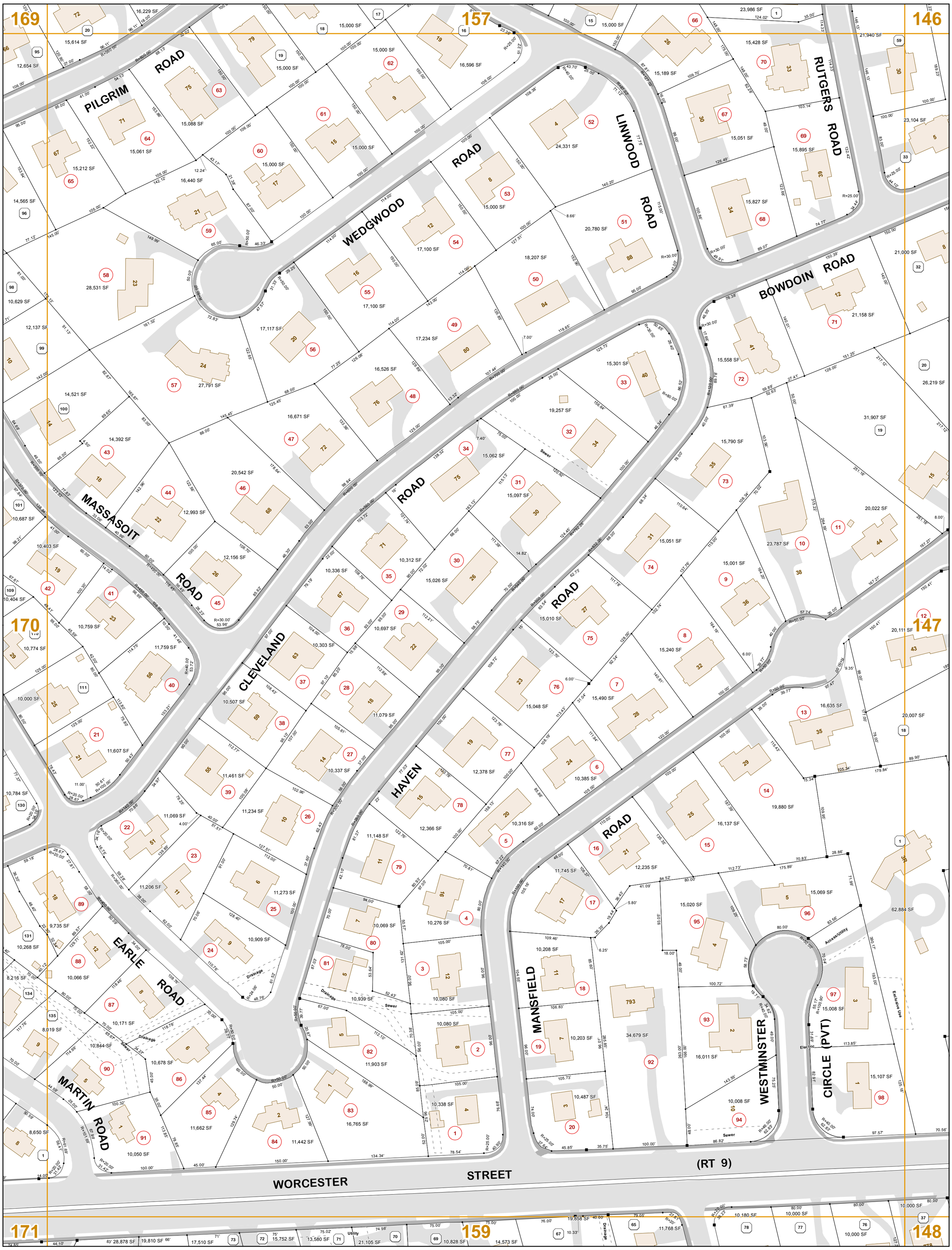

DISCLAIMER:
The information shown on this map is subject to constant change. The Town of Wellesley provides this information with the understanding that it is not guaranteed to be accurate or complete, and conclusions drawn from such information are the responsibility of the user. The Town of Wellesley expressly disclaims responsibility from damages or liability that may result from any errors, omissions, or inaccuracies.

Town of Wellesley
Massachusetts

1 inch = 80 feet
0 40 80 160 240 Feet
March 2020

Town Plan
Sheet 158

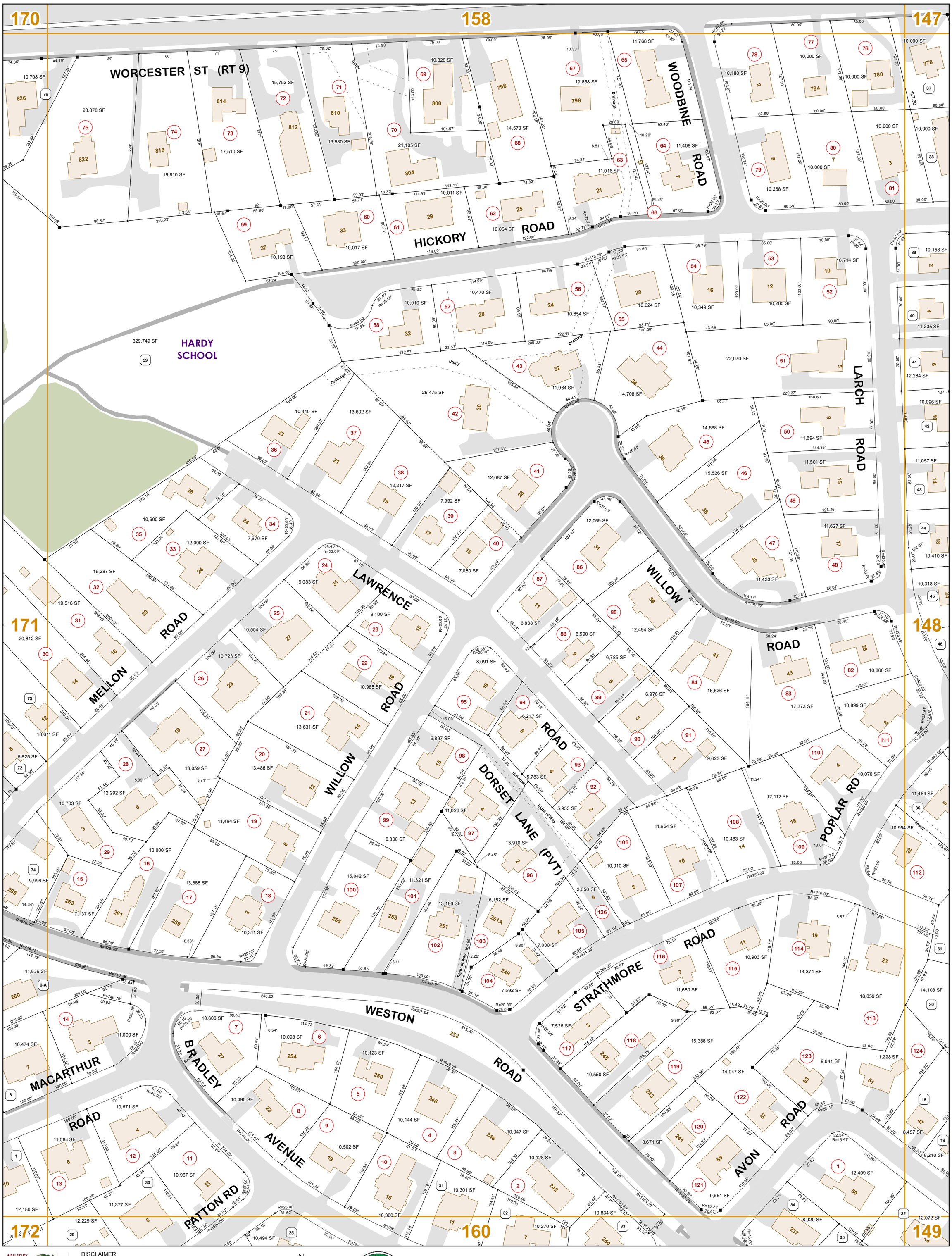

DISCLAIMER:
The information shown on this map is subject to constant change. The Town of Wellesley provides this information with the understanding that it is not guaranteed to be accurate or complete, and conclusions drawn from such information are the responsibility of the user. The Town of Wellesley expressly disclaims responsibility from damages or liability that may result from any errors, omissions, or inaccuracies.

Town of Wellesley
Massachusetts

1 inch = 80 feet
0 40 80 160 240 Feet
March 2020

Town Plan Sheet 159

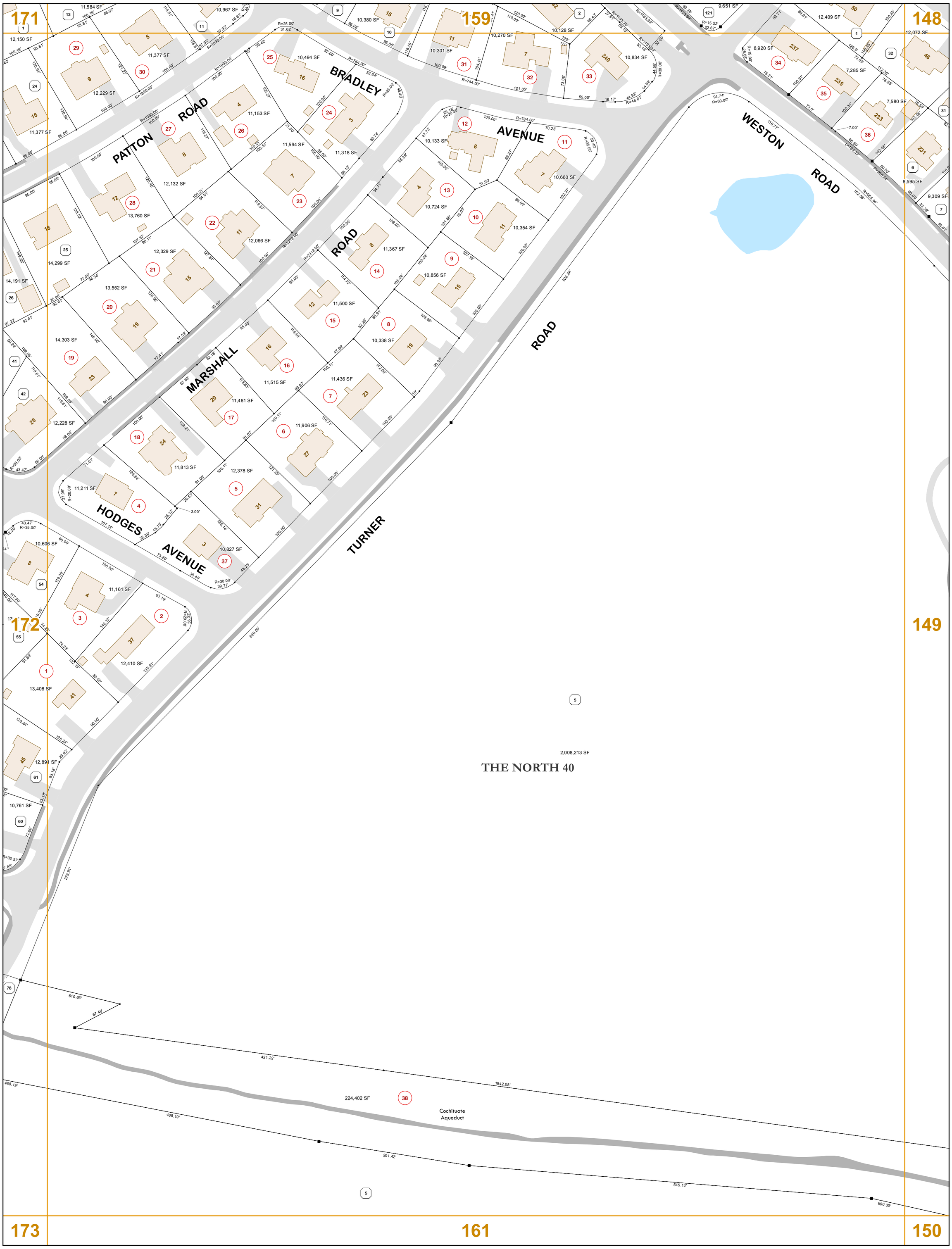

DISCLAIMER:
The information shown on this map is subject to constant change. The Town of Wellesley provides this information with the understanding that it is not guaranteed to be accurate or complete, and conclusions drawn from such information are the responsibility of the user. The Town of Wellesley expressly disclaims responsibility from damages or liability that may result from any errors, omissions, or inaccuracies.

Town of Wellesley
Massachusetts

1 inch = 80 feet

0 40 80 160 240 Feet

March 2020

Town Plan
Sheet 160

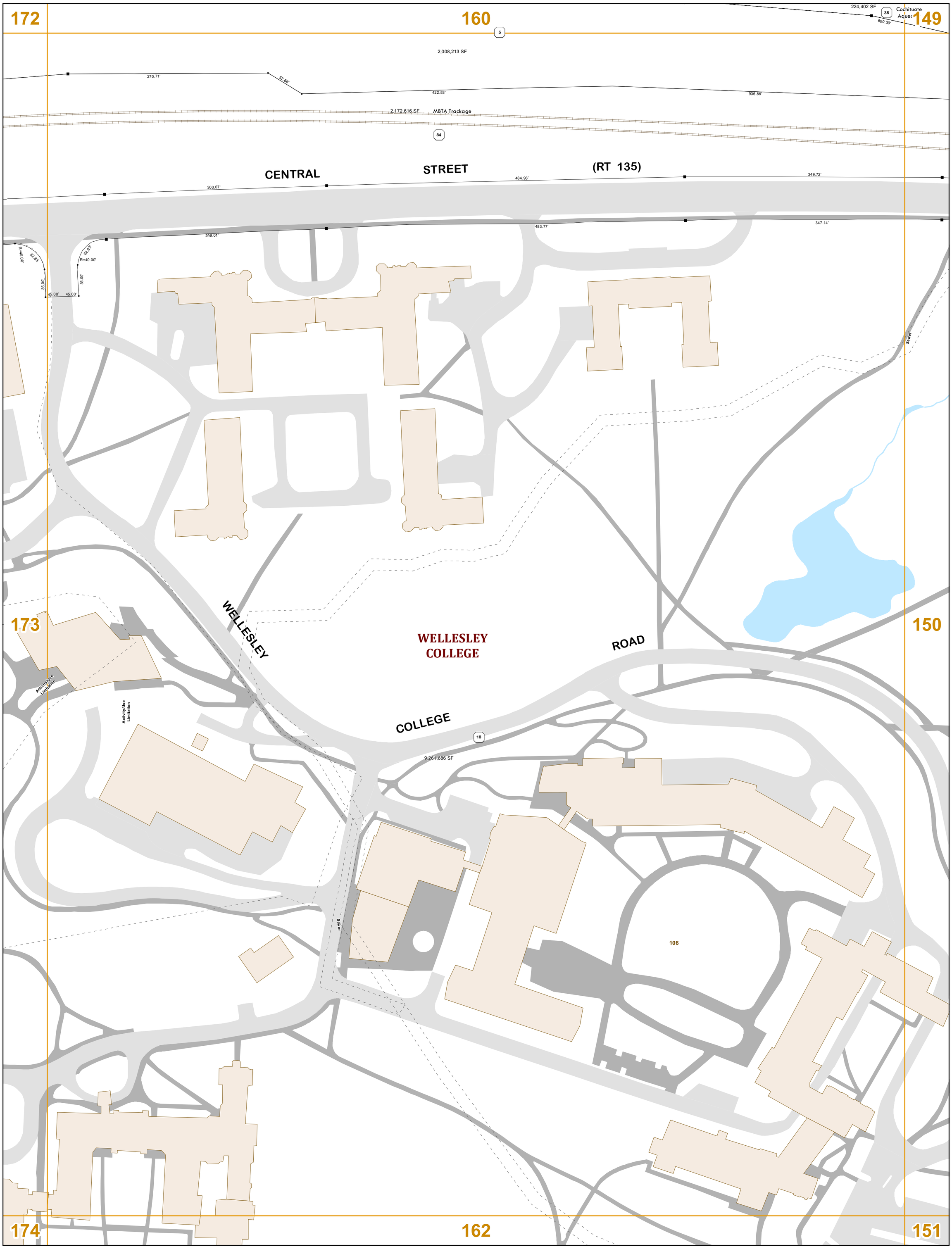

DISCLAIMER:
The information shown on this map is subject to constant change. The Town of Wellesley provides this information with the understanding that it is not guaranteed to be accurate or complete, and conclusions drawn from such information are the responsibility of the user. The Town of Wellesley expressly disclaims responsibility from damages or liability that may result from any errors, omissions, or inaccuracies.

N
W E
S

Town of Wellesley
Massachusetts

1 inch = 80 feet

0 40 80 160 240 Feet

March 2020

Town Plan
Sheet 161

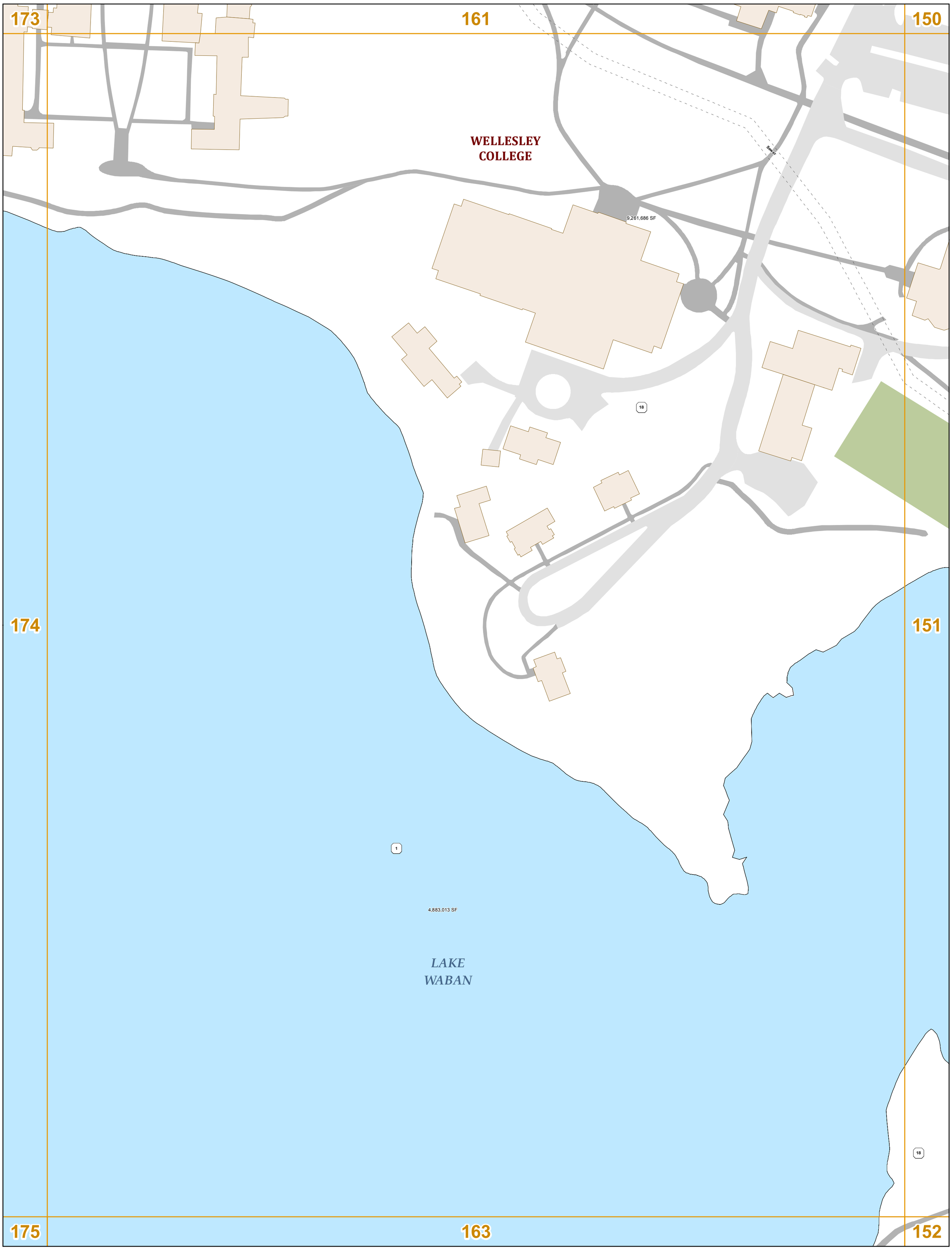

DISCLAIMER:
The information shown on this map is subject to constant change. The Town of Wellesley provides this information with the understanding that it is not guaranteed to be accurate or complete, and conclusions drawn from such information are the responsibility of the user. The Town of Wellesley expressly disclaims responsibility from damages or liability that may result from any errors, omissions, or inaccuracies.

N W E S

Town of Wellesley
Massachusetts

1 inch = 80 feet

0 40 80 160 240 Feet

March 2020

Town Plan
Sheet 162

DISCLAIMER:
The information shown on this map is subject to constant change. The Town of Wellesley provides this information with the understanding that it is not guaranteed to be accurate or complete, and conclusions drawn from such information are the responsibility of the user. The Town of Wellesley expressly disclaims responsibility from damages or liability that may result from any errors, omissions, or inaccuracies.

N W E S

Town of Wellesley
Massachusetts

1 inch = 80 feet

0 40 80 160 240 Feet

March 2020

Town Plan
Sheet 163

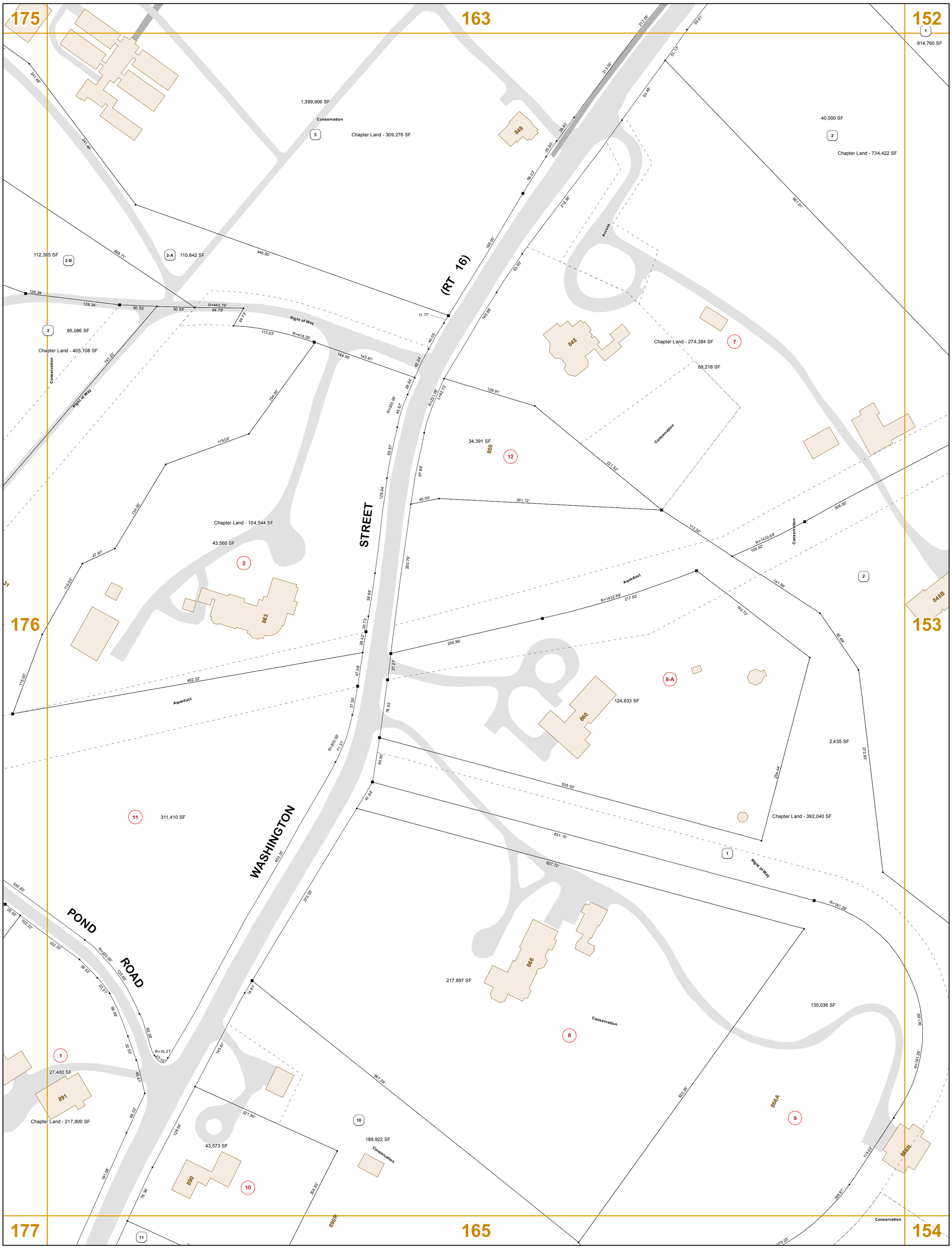

DISCLAIMER:
The information shown on this map is subject to constant change. The Town of Wellesley provides this information with the understanding that it is not guaranteed to be accurate or complete, and conclusions drawn from such information are the responsibility of the user. The Town of Wellesley expressly disclaims responsibility from damages or liability that may result from any errors, omissions, or inaccuracies.

N W E S

Town of Wellesley
Massachusetts

1 inch = 80 feet

0 40 80 160 240 Feet

March 2020

Town Plan
Sheet 164

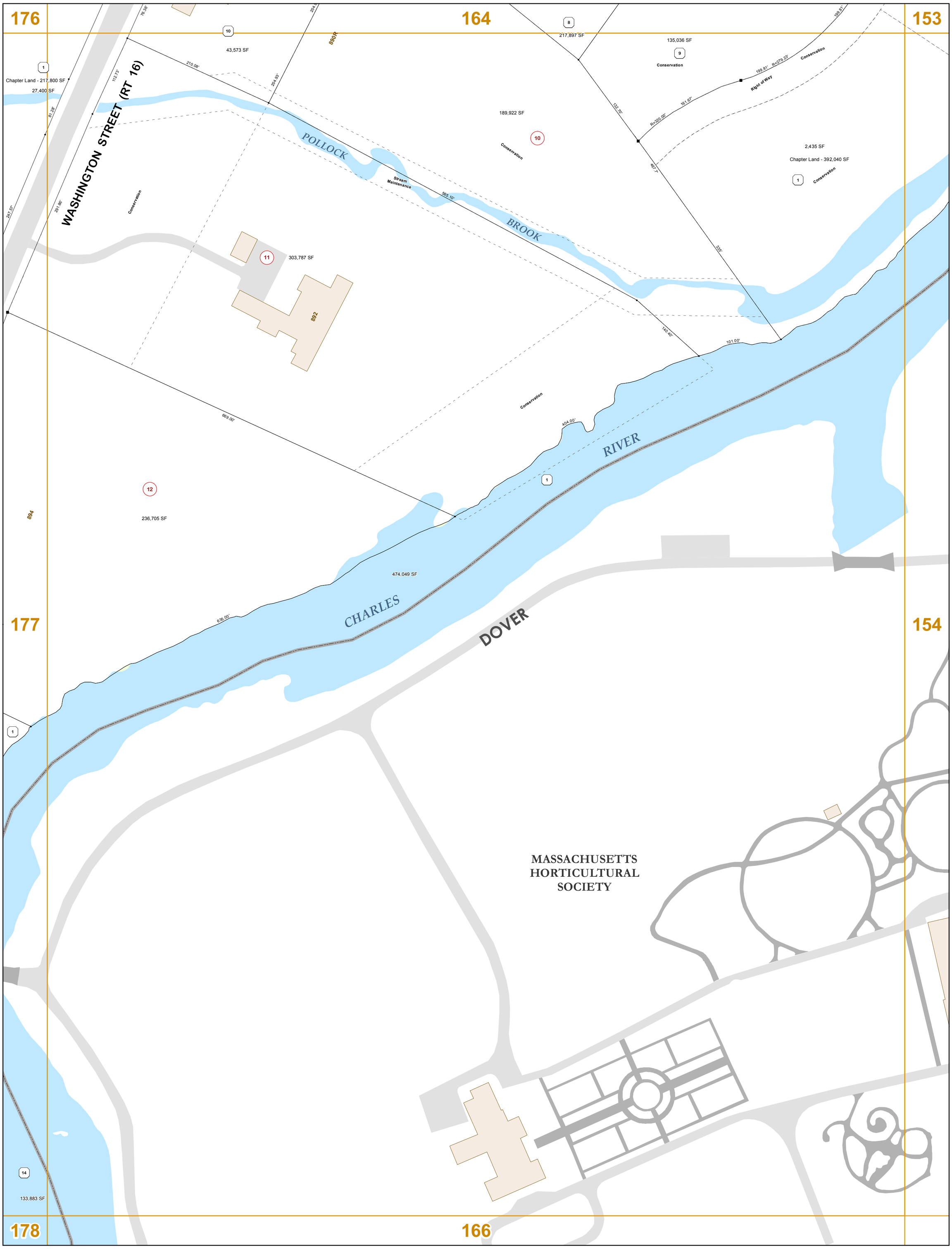

DISCLAIMER:
The information shown on this map is subject to constant change. The Town of Wellesley provides this information with the understanding that it is not guaranteed to be accurate or complete, and conclusions drawn from such information are the responsibility of the user. The Town of Wellesley expressly disclaims responsibility from damages or liability that may result from any errors, omissions, or inaccuracies.

N W E S

Town of Wellesley
Massachusetts

1 inch = 80 feet

0 40 80 160 240 Feet

March 2020

Town Plan
Sheet 165

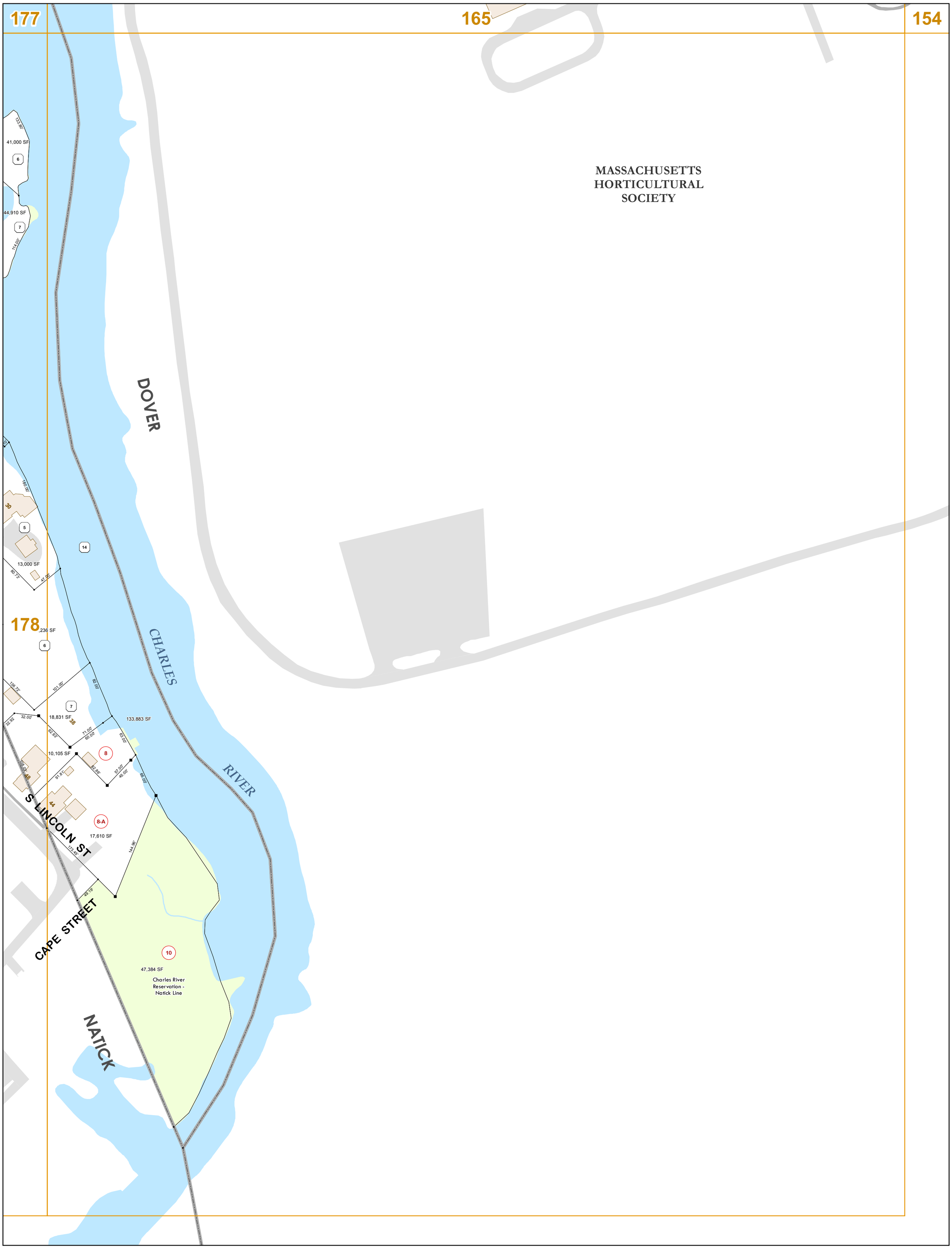

DISCLAIMER:
The information shown on this map is subject to constant change. The Town of Wellesley provides this information with the understanding that it is not guaranteed to be accurate or complete, and conclusions drawn from such information are the responsibility of the user. The Town of Wellesley expressly disclaims responsibility from damages or liability that may result from any errors, omissions, or inaccuracies.

Town of Wellesley
Massachusetts

1 inch = 80 feet

0 40 80 160 240 Feet

March 2020

Town Plan
Sheet 166

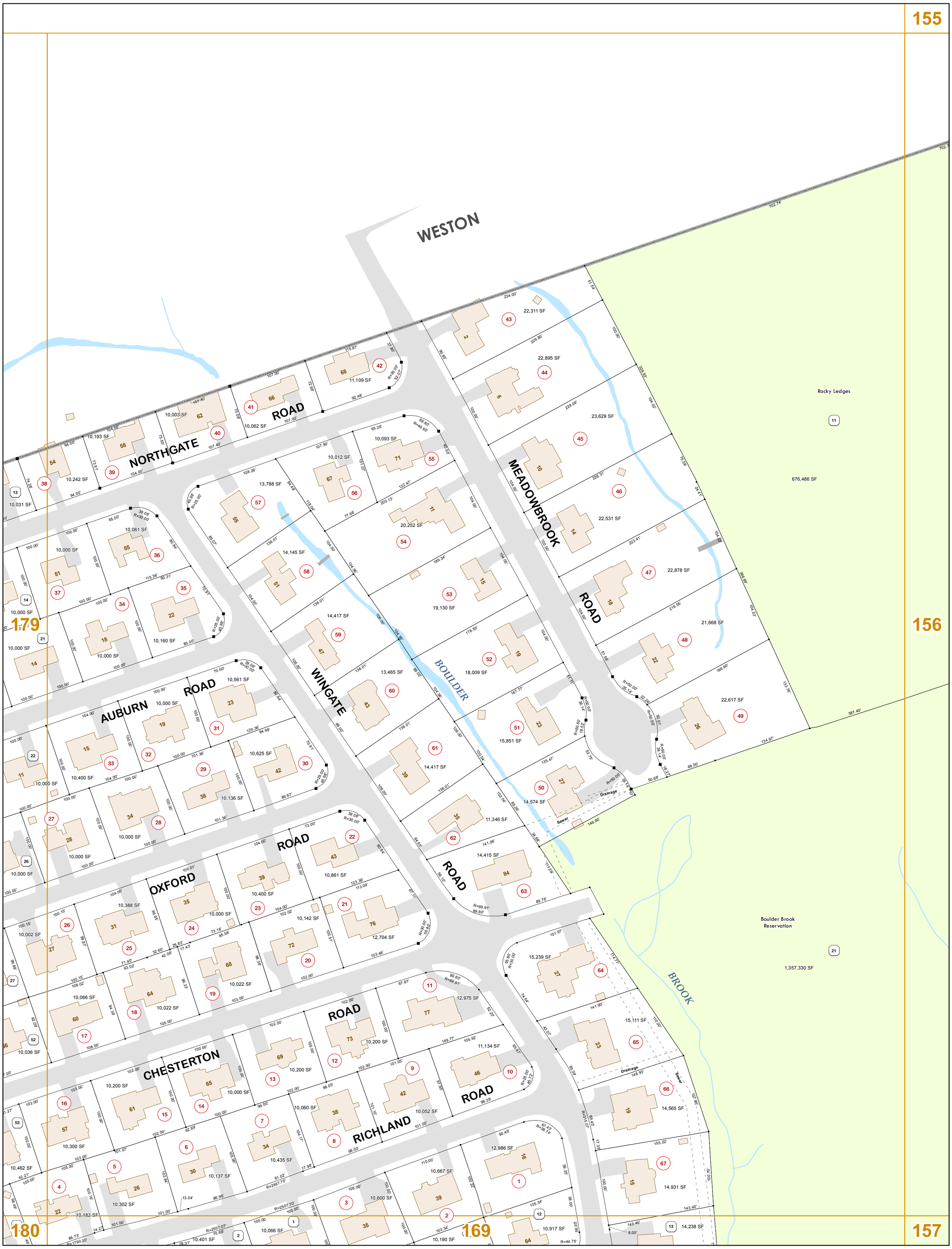

WELLESLEY GIS

DISCLAIMER:
The information shown on this map is subject to constant change. The Town of Wellesley provides this information with the understanding that it is not guaranteed to be accurate or complete, and conclusions drawn from such information are the responsibility of the user. The Town of Wellesley expressly disclaims responsibility from damages or liability that may result from any errors, omissions, or inaccuracies.

N W E S

Town of Wellesley
Massachusetts

1 inch = 80 feet

0 40 80 160 240 Feet

March 2020

Town Plan
Sheet 168

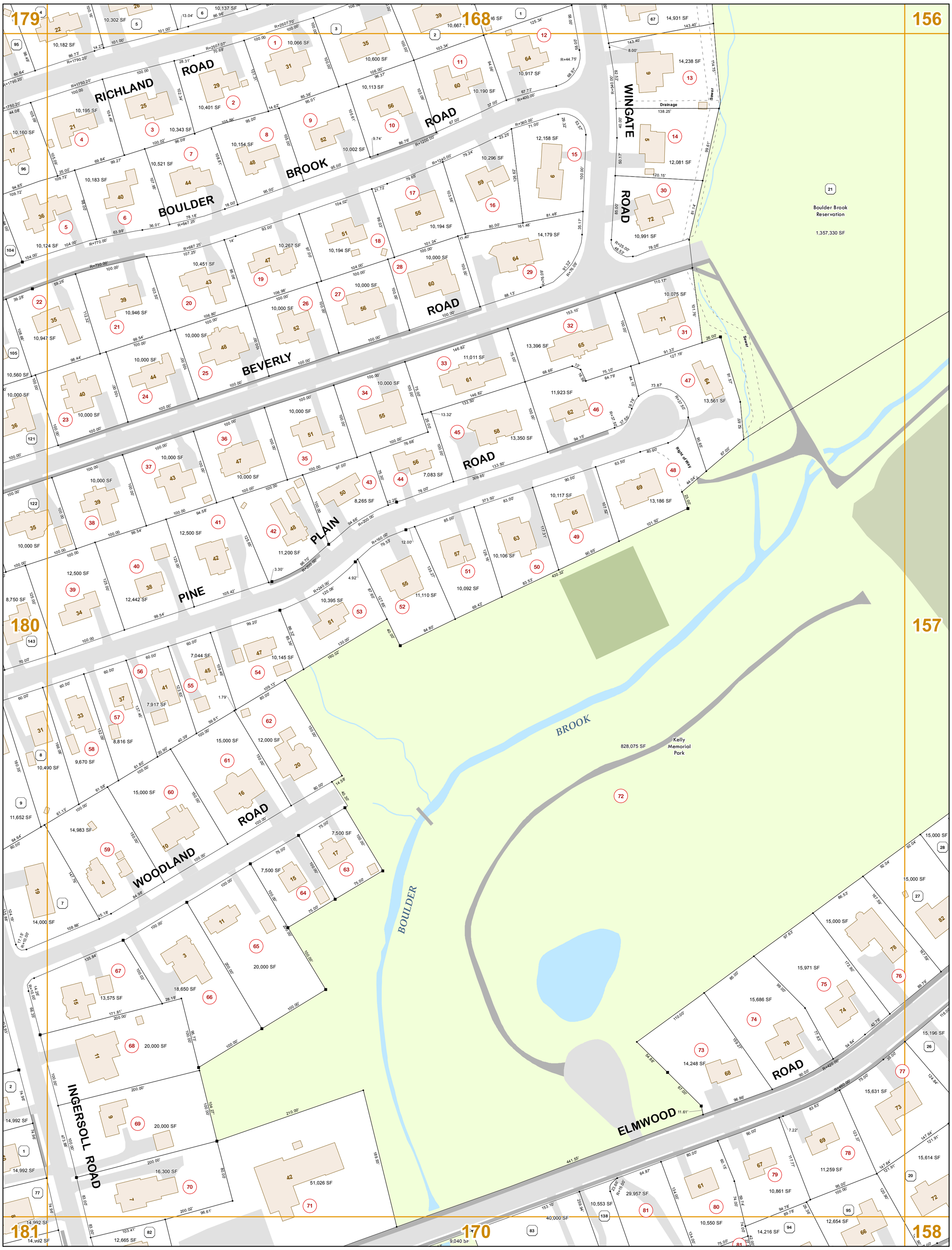

DISCLAIMER:
The information shown on this map is subject to constant change. The Town of Wellesley provides this information with the understanding that it is not guaranteed to be accurate or complete, and conclusions drawn from such information are the responsibility of the user. The Town of Wellesley expressly disclaims responsibility from damages or liability that may result from any errors, omissions, or inaccuracies.

N W E S

Town of Wellesley
Massachusetts

1 inch = 80 feet

0 40 80 160 240 Feet

March 2020

Town Plan
Sheet 169

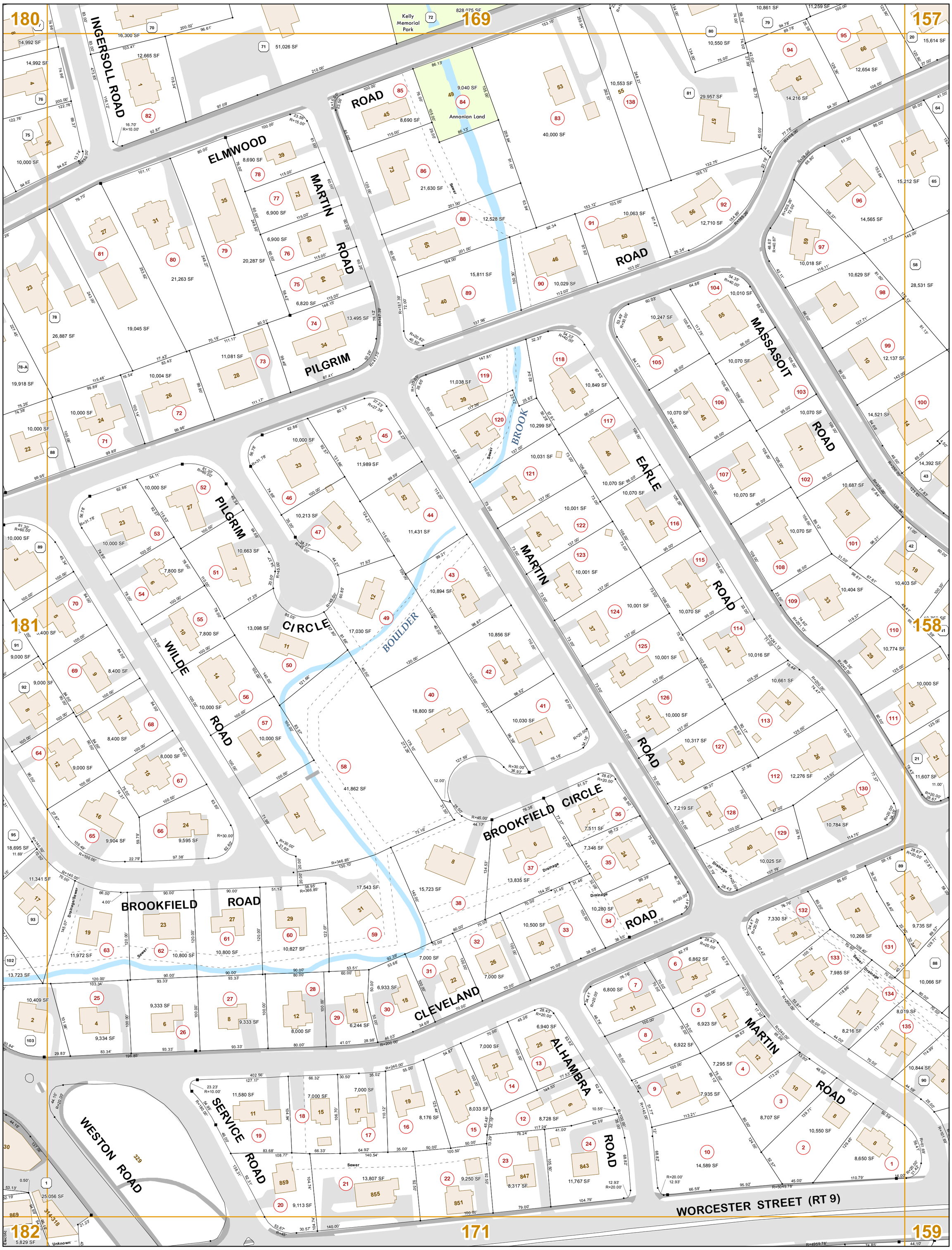

DISCLAIMER:
The information shown on this map is subject to constant change. The Town of Wellesley provides this information with the understanding that it is not guaranteed to be accurate or complete, and conclusions drawn from such information are the responsibility of the user. The Town of Wellesley expressly disclaims responsibility from damages or liability that may result from any errors, omissions, or inaccuracies.

N W E S

Town of Wellesley
Massachusetts

1 inch = 80 feet

0 40 80 160 240 Feet

March 2020

Town Plan
Sheet 170

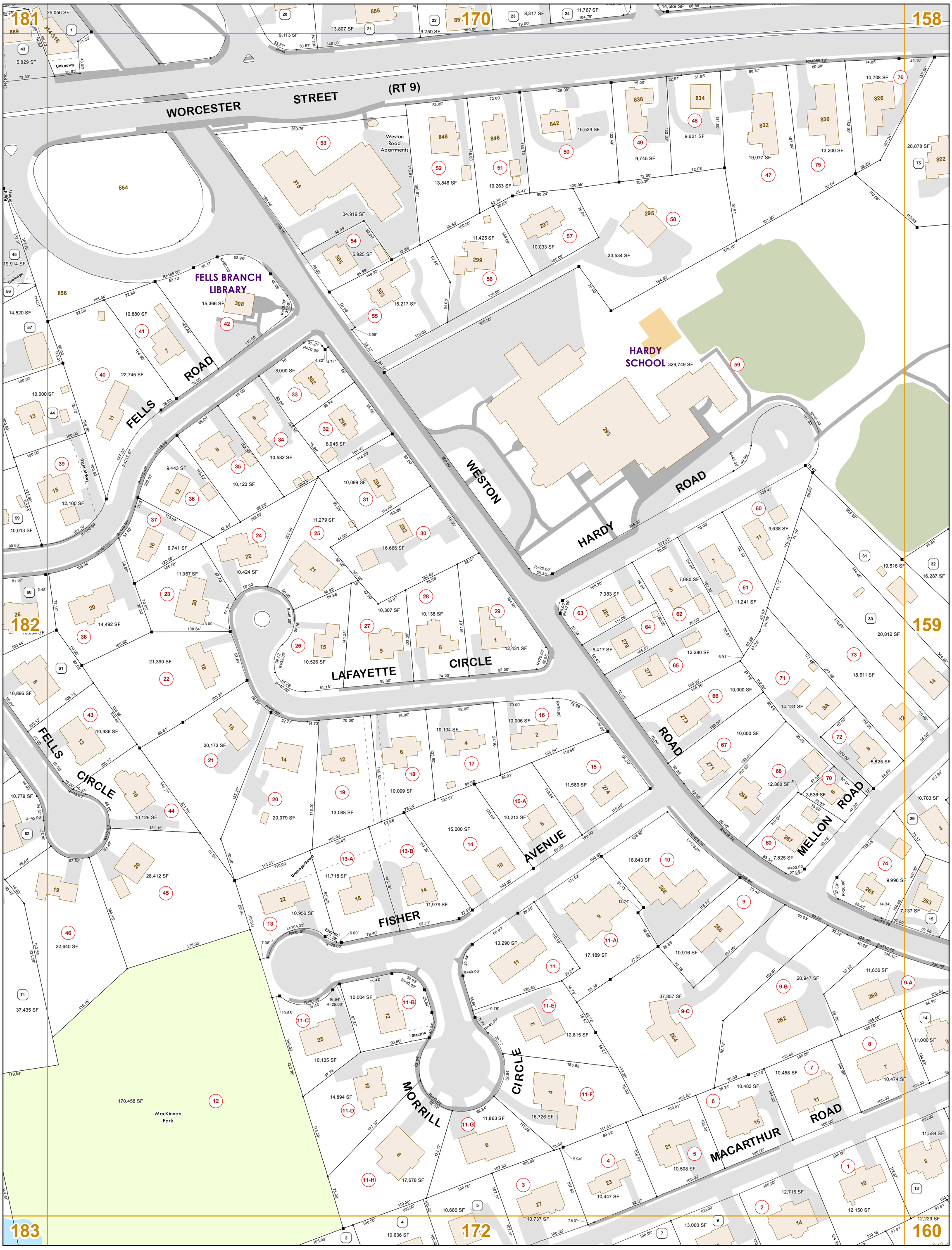

DISCLAIMER:
The information shown on this map is subject to constant change. The Town of Wellesley provides this information with the understanding that it is not guaranteed to be accurate or complete, and conclusions drawn from such information are the responsibility of the user. The Town of Wellesley expressly disclaims responsibility from damages or liability that may result from any errors, omissions, or inaccuracies.

Town of Wellesley
Massachusetts

1 inch = 80 feet
0 40 80 160 240 Feet
March 2020

Town Plan Sheet 171

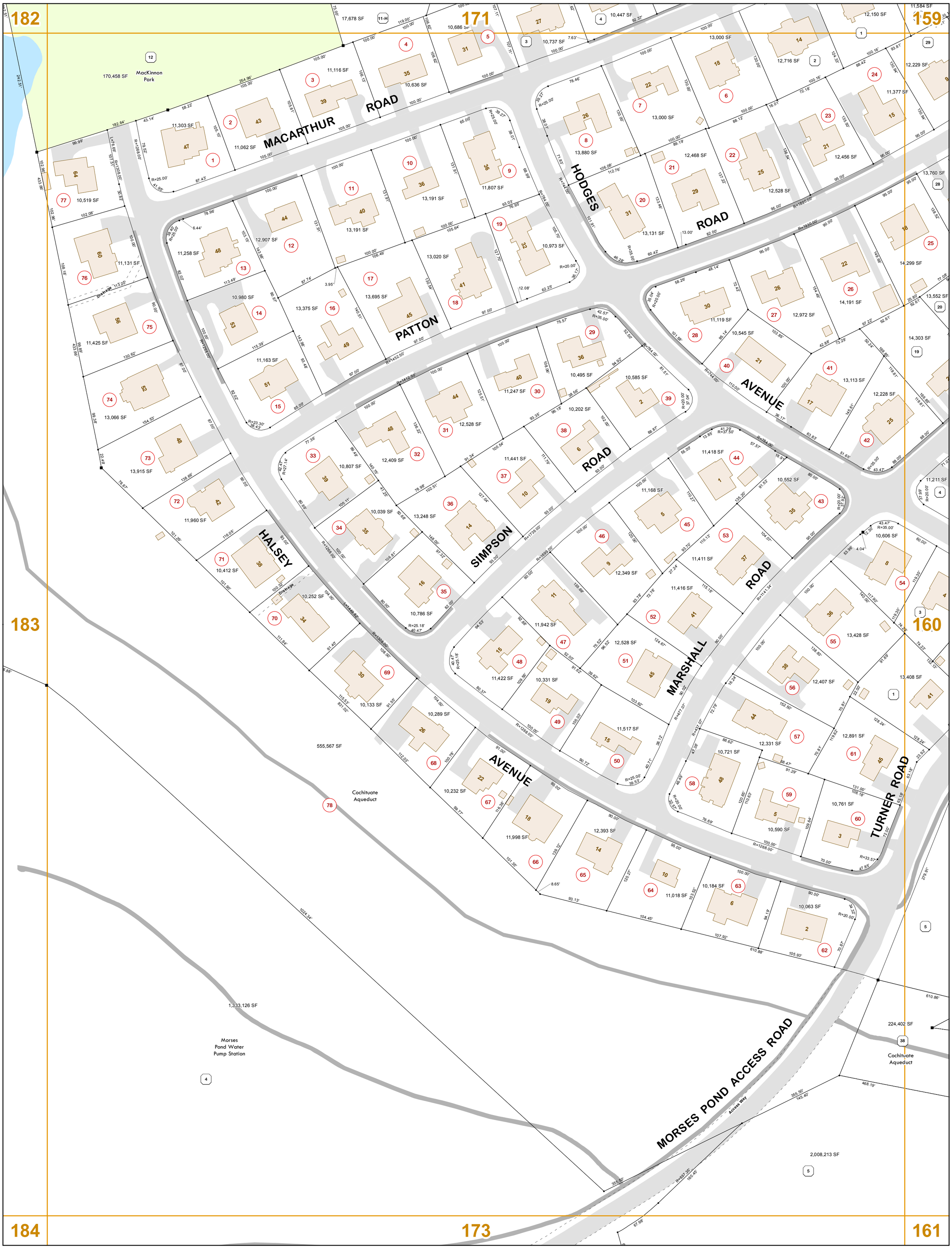

DISCLAIMER:
The information shown on this map is subject to constant change. The Town of Wellesley provides this information with the understanding that it is not guaranteed to be accurate or complete, and conclusions drawn from such information are the responsibility of the user. The Town of Wellesley expressly disclaims responsibility from damages or liability that may result from any errors, omissions, or inaccuracies.

Town of Wellesley
Massachusetts

1 inch = 80 feet
0 40 80 160 240 Feet
March 2020

Town Plan Sheet 172

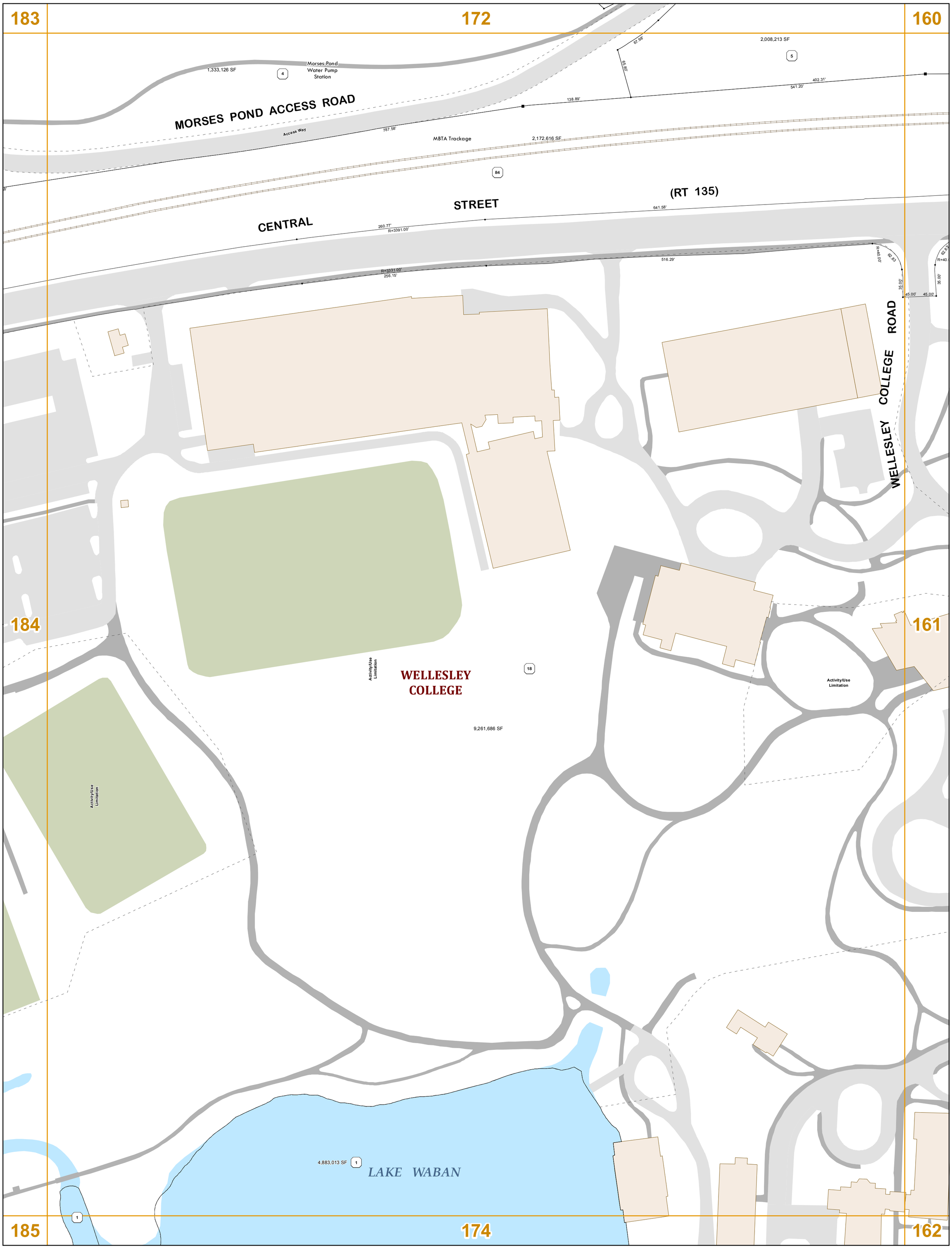

DISCLAIMER:
The information shown on this map is subject to constant change. The Town of Wellesley provides this information with the understanding that it is not guaranteed to be accurate or complete, and conclusions drawn from such information are the responsibility of the user. The Town of Wellesley expressly disclaims responsibility from damages or liability that may result from any errors, omissions, or inaccuracies.

N W E S

Town of Wellesley
Massachusetts

1 inch = 80 feet

0 40 80 160 240 Feet

March 2020

Town Plan
Sheet 173

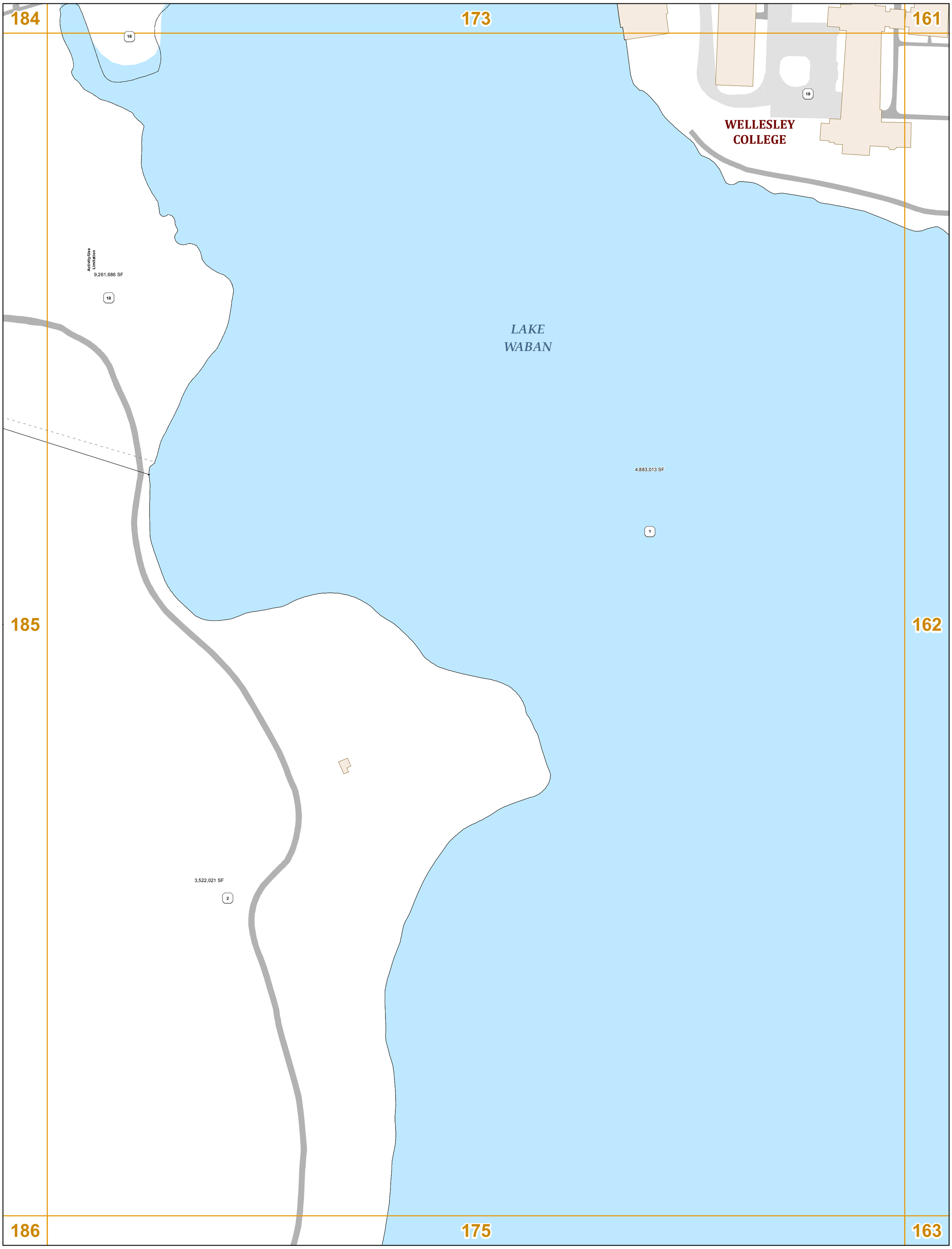

DISCLAIMER:
The information shown on this map is subject to constant change. The Town of Wellesley provides this information with the understanding that it is not guaranteed to be accurate or complete, and conclusions drawn from such information are the responsibility of the user. The Town of Wellesley expressly disclaims responsibility from damages or liability that may result from any errors, omissions, or inaccuracies.

Town of Wellesley
Massachusetts

1 inch = 80 feet

0 40 80 160 240 Feet

March 2020

Town Plan
Sheet 174

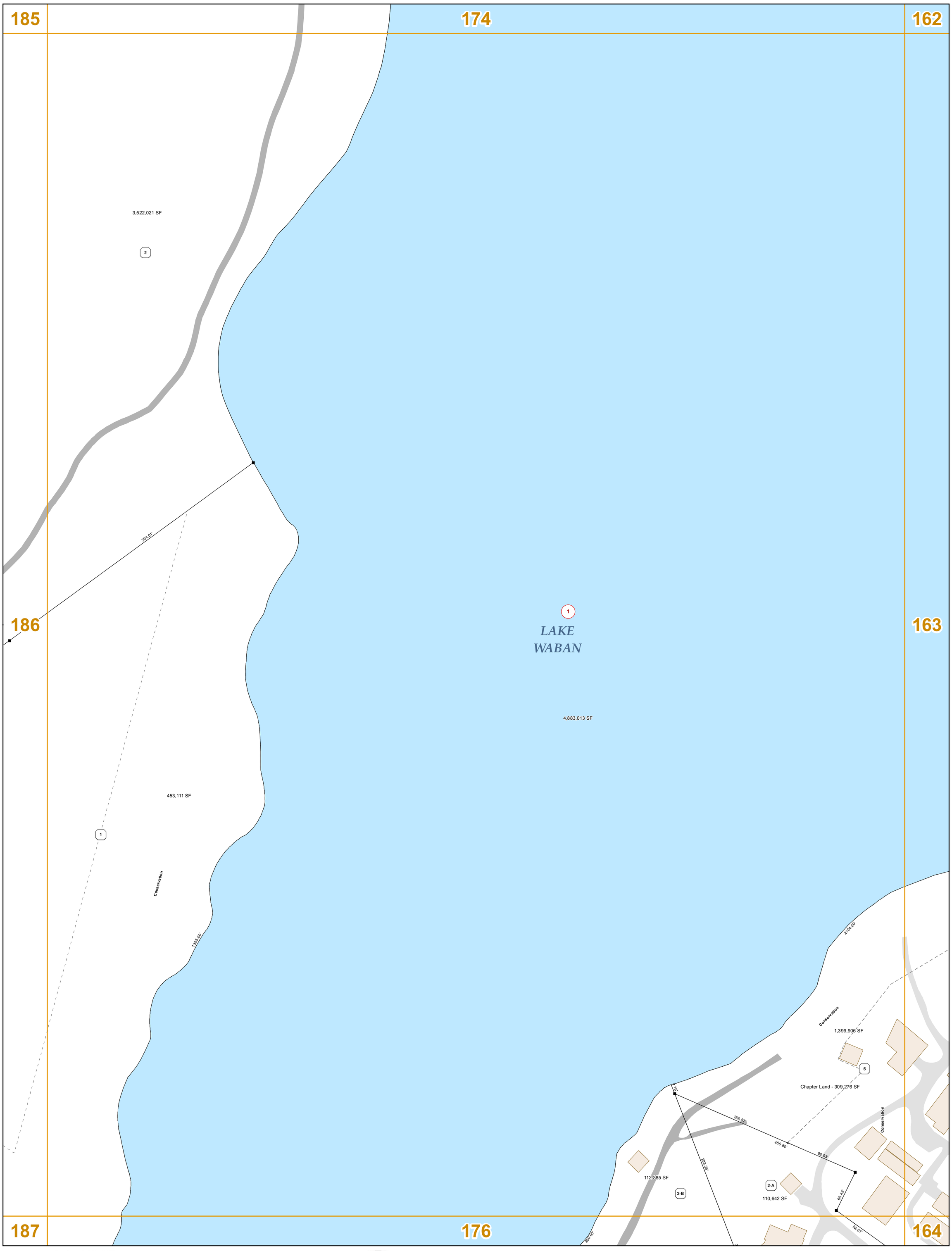

DISCLAIMER:
The information shown on this map is subject to constant change. The Town of Wellesley provides this information with the understanding that it is not guaranteed to be accurate or complete, and conclusions drawn from such information are the responsibility of the user. The Town of Wellesley expressly disclaims responsibility from damages or liability that may result from any errors, omissions, or inaccuracies.

N W E S

Town of Wellesley
Massachusetts

1 inch = 80 feet

0 40 80 160 240 Feet

March 2020

Town Plan
Sheet 175

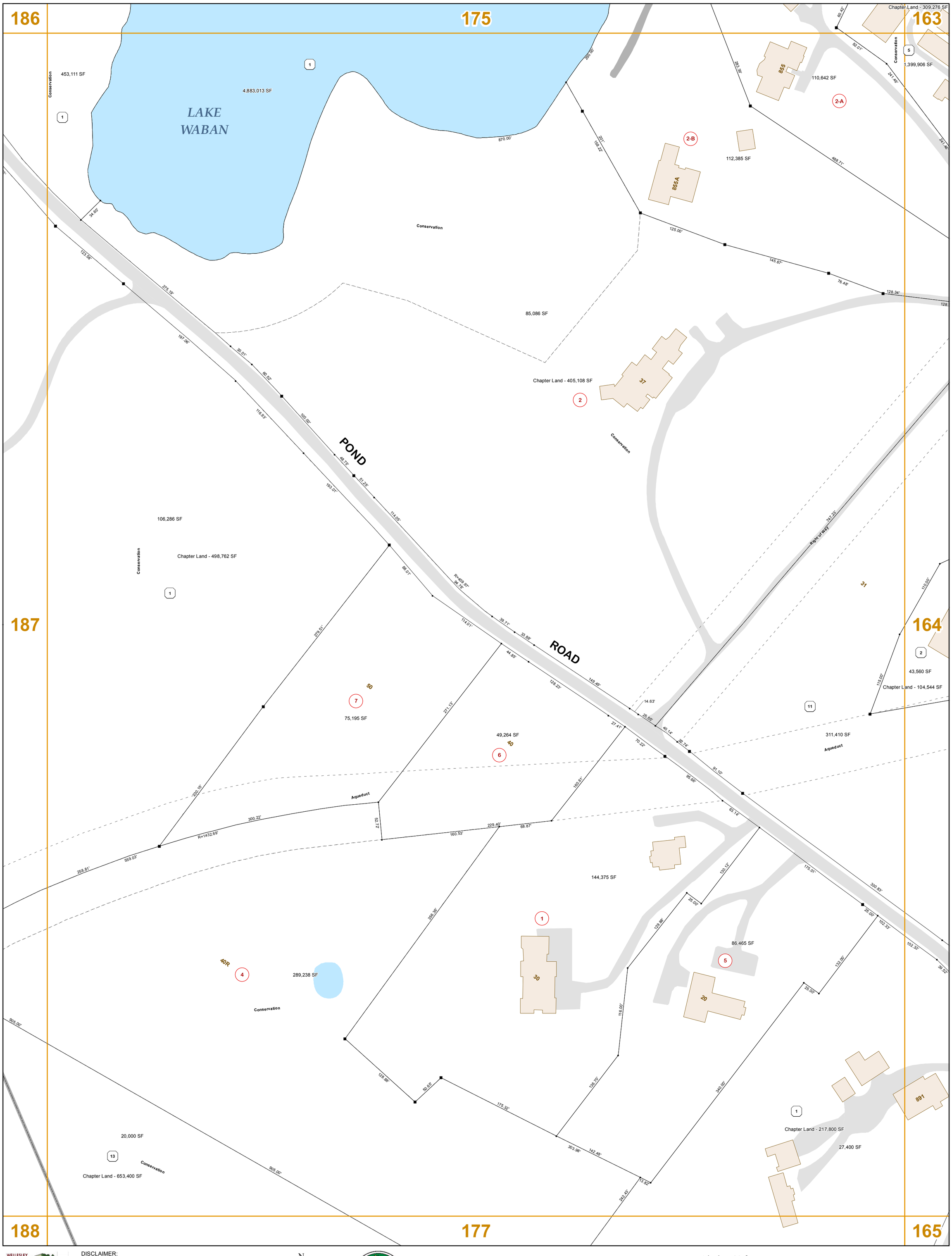

DISCLAIMER:
The information shown on this map is subject to constant change. The Town of Wellesley provides this information with the understanding that it is not guaranteed to be accurate or complete, and conclusions drawn from such information are the responsibility of the user. The Town of Wellesley expressly disclaims responsibility from damages or liability that may result from any errors, omissions, or inaccuracies.

Town of Wellesley
Massachusetts

1 inch = 80 feet

0 40 80 160 240 Feet

March 2020

Town Plan Sheet 176

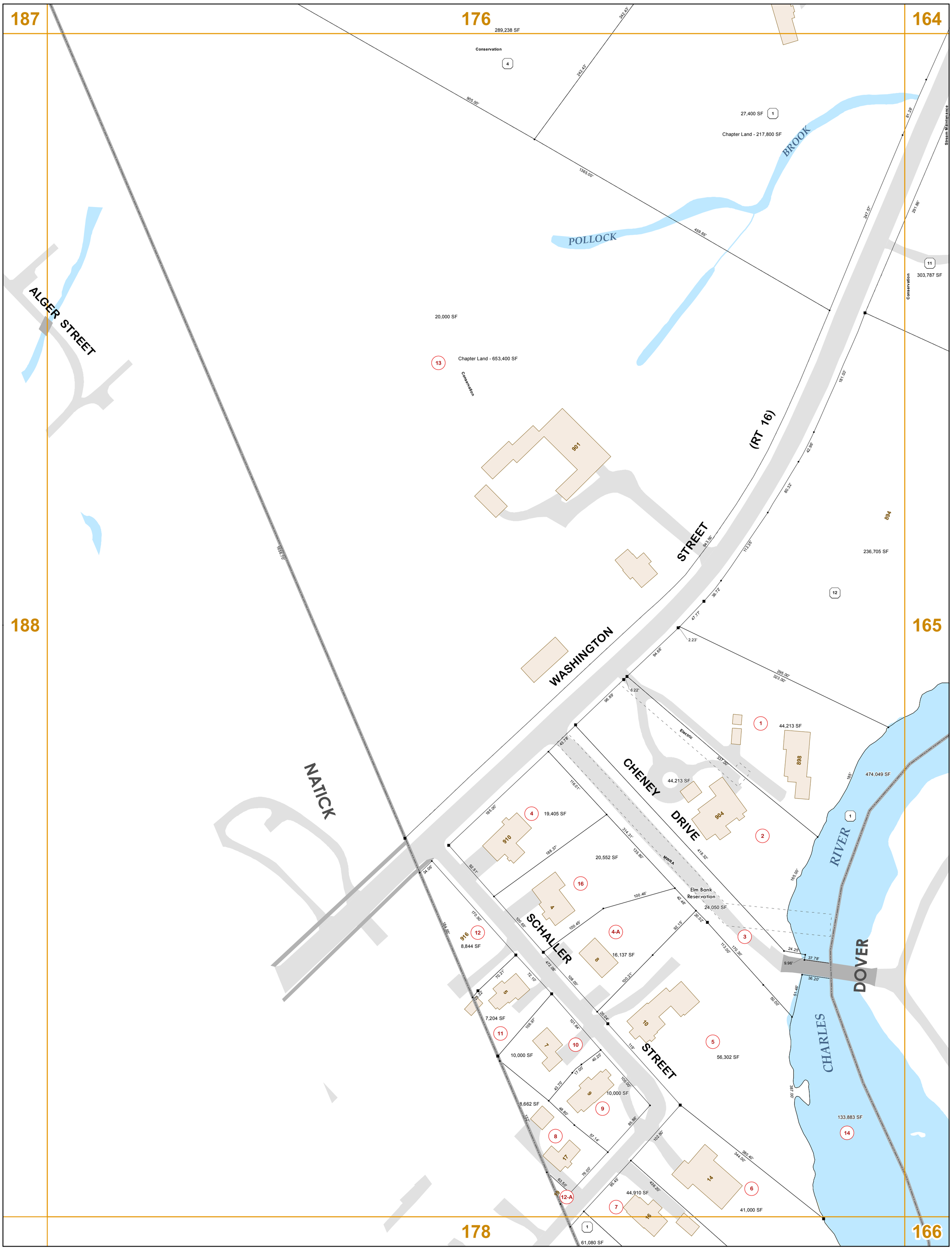

DISCLAIMER:
The information shown on this map is subject to constant change. The Town of Wellesley provides this information with the understanding that it is not guaranteed to be accurate or complete, and conclusions drawn from such information are the responsibility of the user. The Town of Wellesley expressly disclaims responsibility from damages or liability that may result from any errors, omissions, or inaccuracies.

N W E S

Town of Wellesley
Massachusetts

1 inch = 80 feet

0 40 80 160 240 Feet

March 2020

Town Plan
Sheet 177

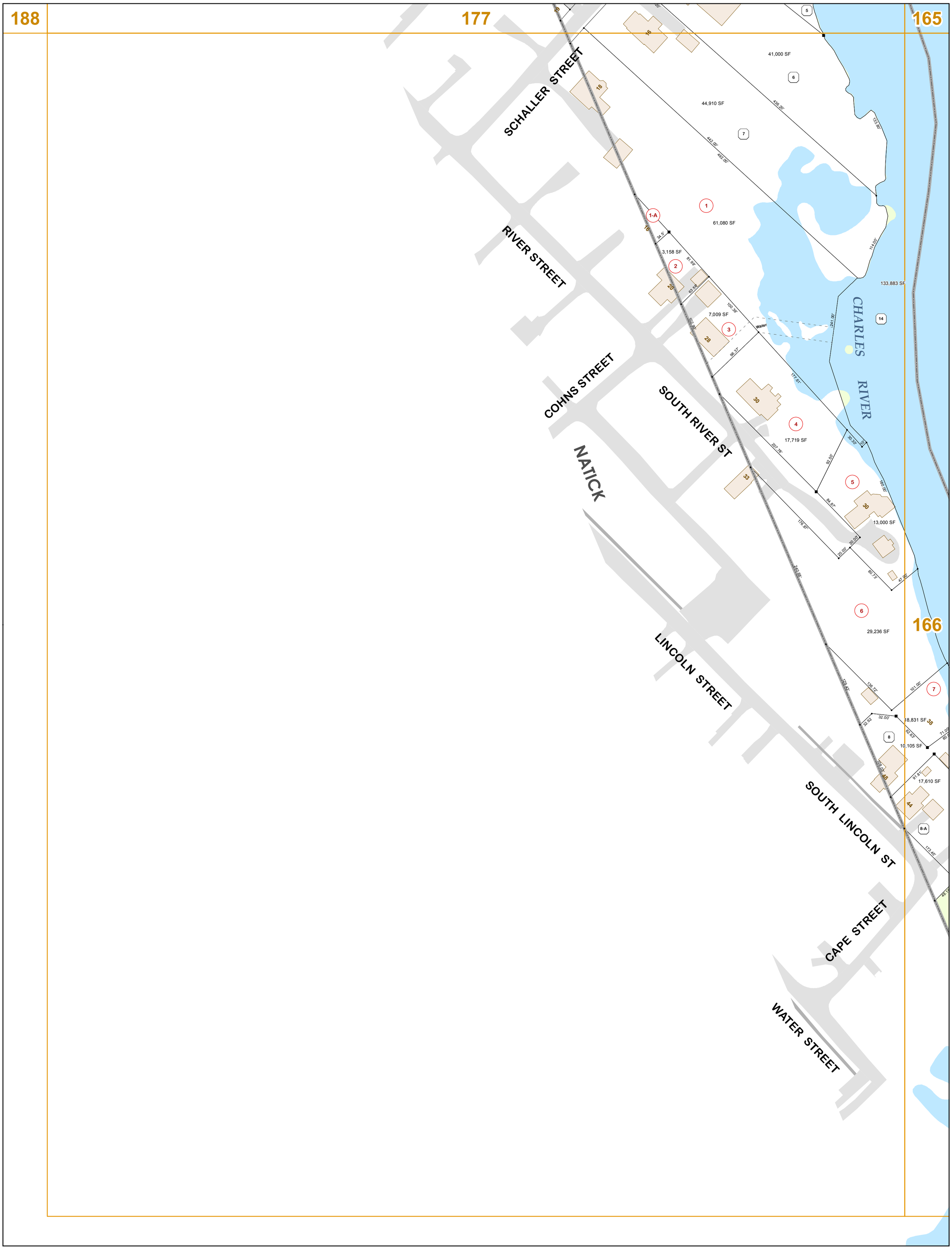

DISCLAIMER:
The information shown on this map is subject to constant change. The Town of Wellesley provides this information with the understanding that it is not guaranteed to be accurate or complete, and conclusions drawn from such information are the responsibility of the user. The Town of Wellesley expressly disclaims responsibility from damages or liability that may result from any errors, omissions, or inaccuracies.

N W E S

Town of Wellesley
Massachusetts

1 inch = 80 feet

0 40 80 160 240 Feet

March 2020

Town Plan
Sheet 178

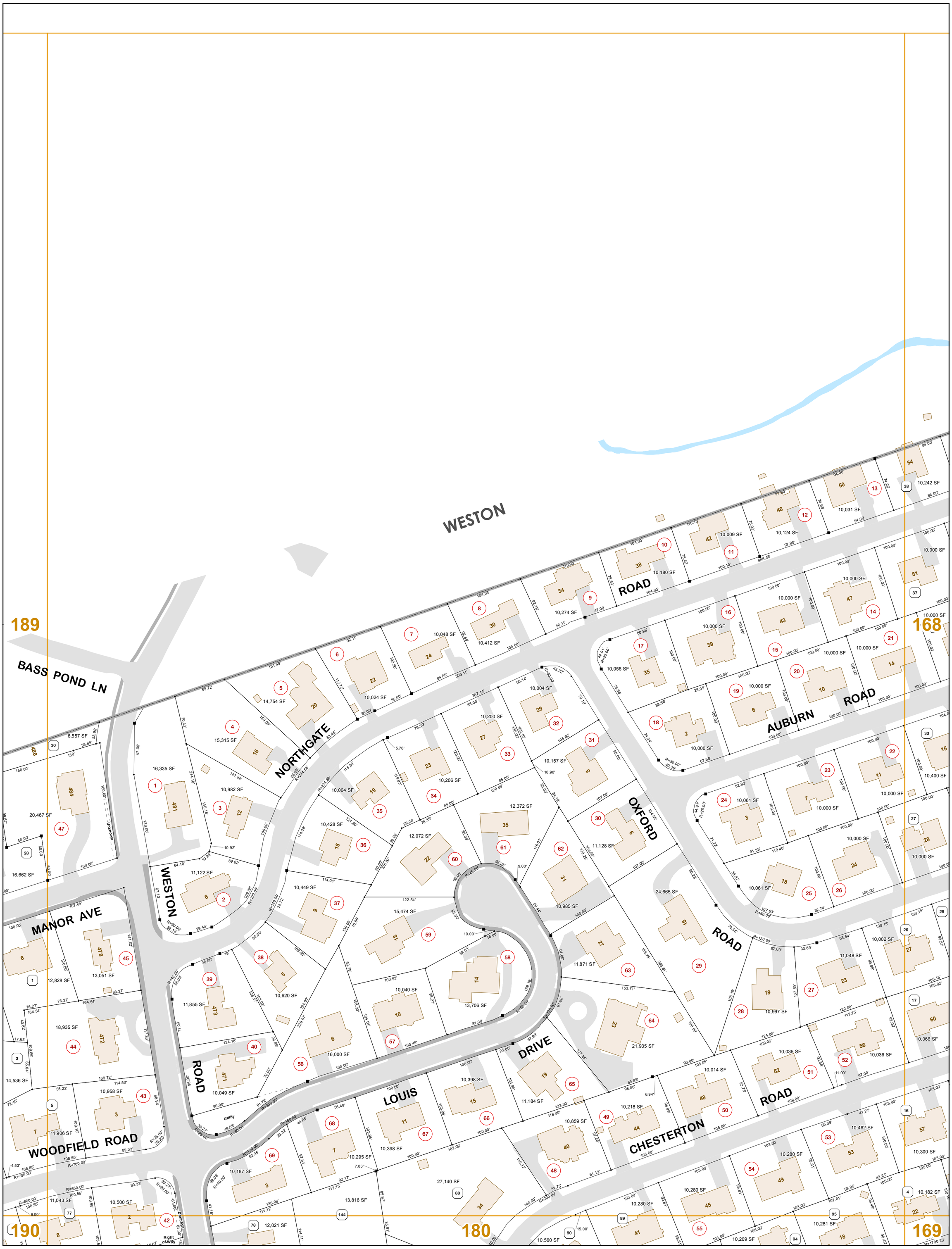

WELLESLEY GIS

DISCLAIMER:
The information shown on this map is subject to constant change. The Town of Wellesley provides this information with the understanding that it is not guaranteed to be accurate or complete, and conclusions drawn from such information are the responsibility of the user. The Town of Wellesley expressly disclaims responsibility from damages or liability that may result from any errors, omissions, or inaccuracies.

N W E S

Town of Wellesley
Massachusetts

1 inch = 80 feet

0 40 80 160 240 Feet

March 2020

Town Plan
Sheet 179

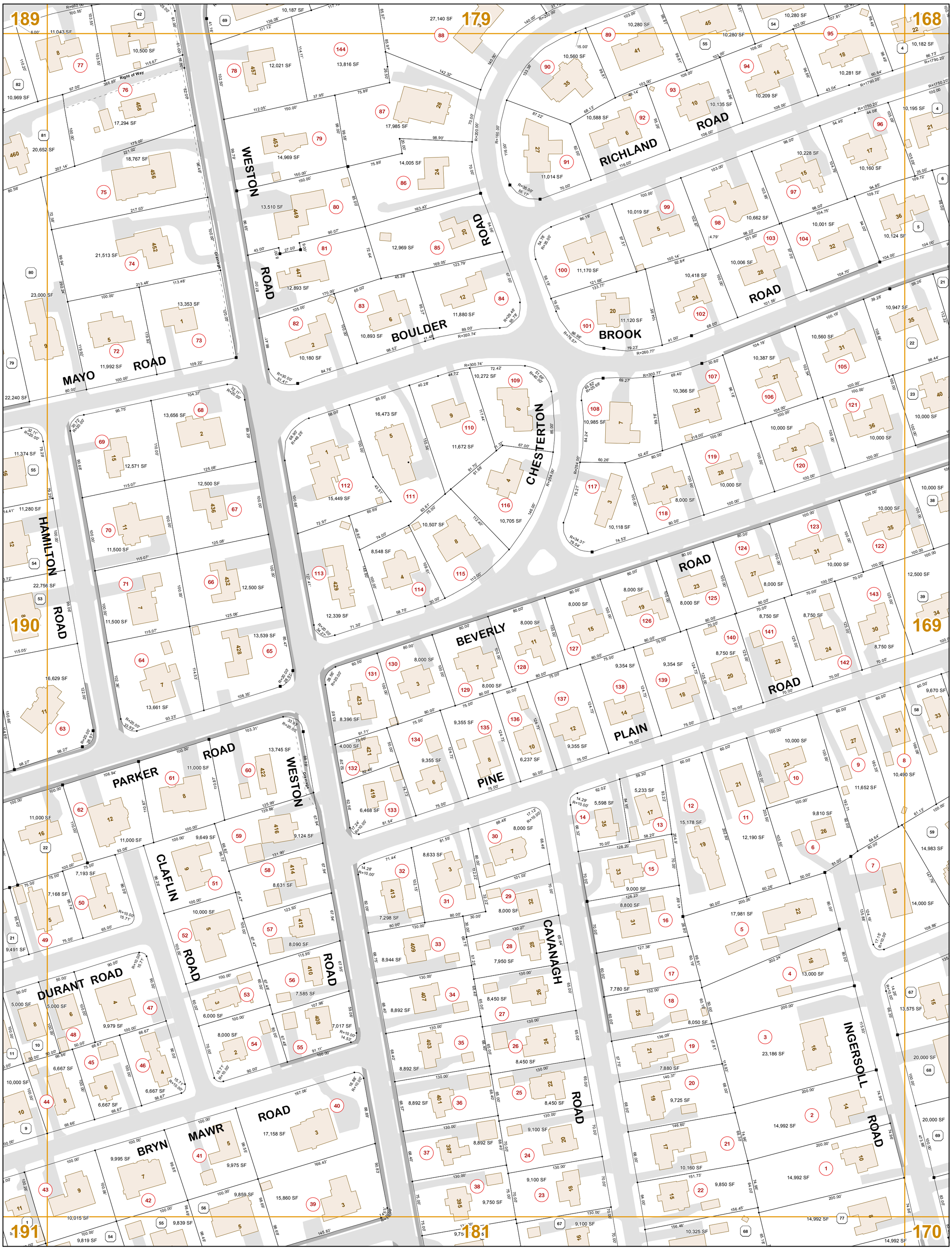

WELLESLEY GIS

DISCLAIMER:
The information shown on this map is subject to constant change. The Town of Wellesley provides this information with the understanding that it is not guaranteed to be accurate or complete, and conclusions drawn from such information are the responsibility of the user. The Town of Wellesley expressly disclaims responsibility from damages or liability that may result from any errors, omissions, or inaccuracies.

N W E S

Town of Wellesley
Massachusetts

1 inch = 80 feet

0 40 80 160 240 Feet

March 2020

Town Plan Sheet 180

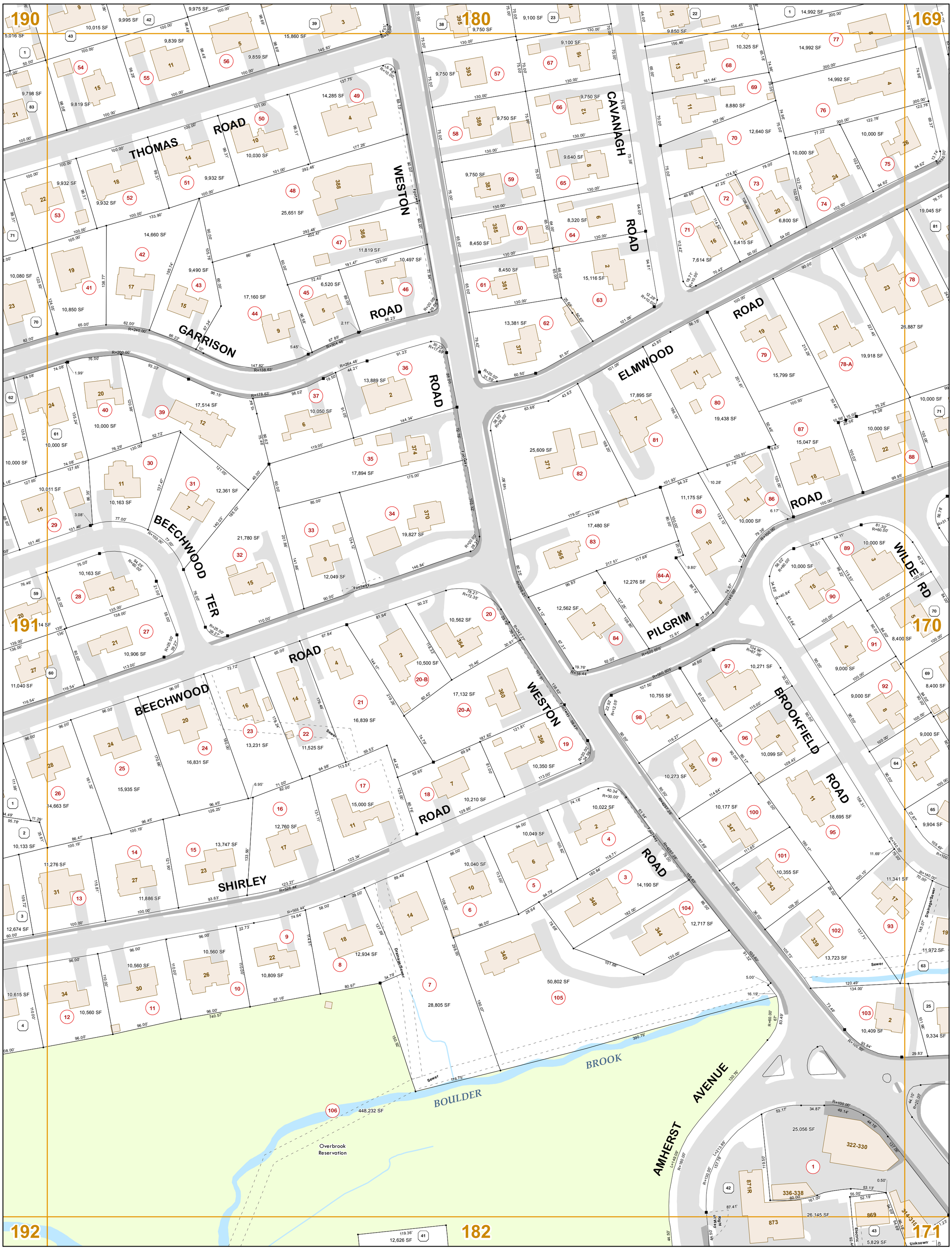

DISCLAIMER:
The information shown on this map is subject to constant change. The Town of Wellesley provides this information with the understanding that it is not guaranteed to be accurate or complete, and conclusions drawn from such information are the responsibility of the user. The Town of Wellesley expressly disclaims responsibility from damages or liability that may result from any errors, omissions, or inaccuracies.

Town of Wellesley
Massachusetts

1 inch = 80 feet

0 40 80 160 240 Feet

March 2020

Town Plan
Sheet 181

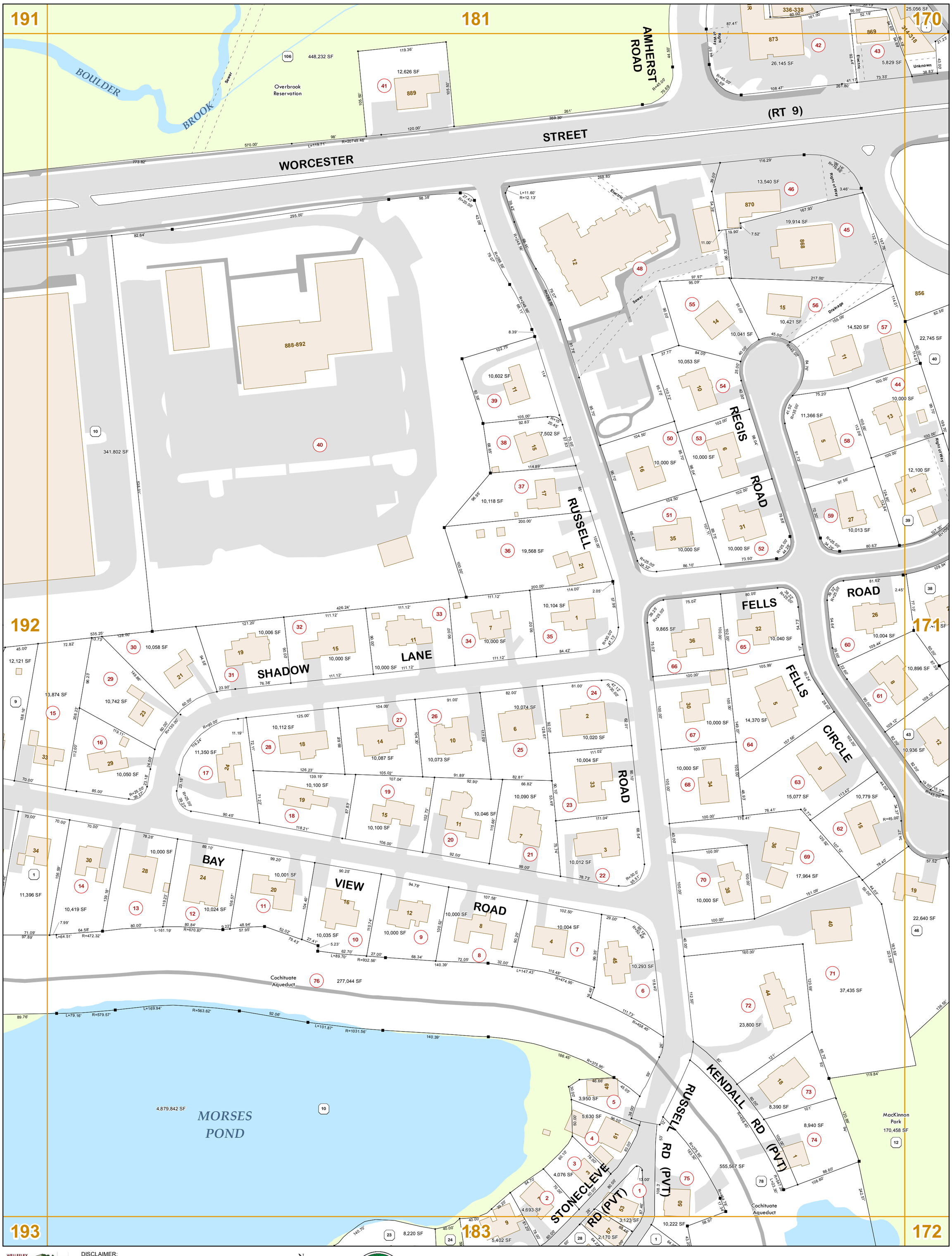

WELLESLEY GIS

DISCLAIMER:
The information shown on this map is subject to constant change. The Town of Wellesley provides this information with the understanding that it is not guaranteed to be accurate or complete, and conclusions drawn from such information are the responsibility of the user. The Town of Wellesley expressly disclaims responsibility from damages or liability that may result from any errors, omissions, or inaccuracies.

N W E S

Town of Wellesley
Massachusetts

1 inch = 80 feet

0 40 80 160 240 Feet

March 2020

Town Plan
Sheet 182

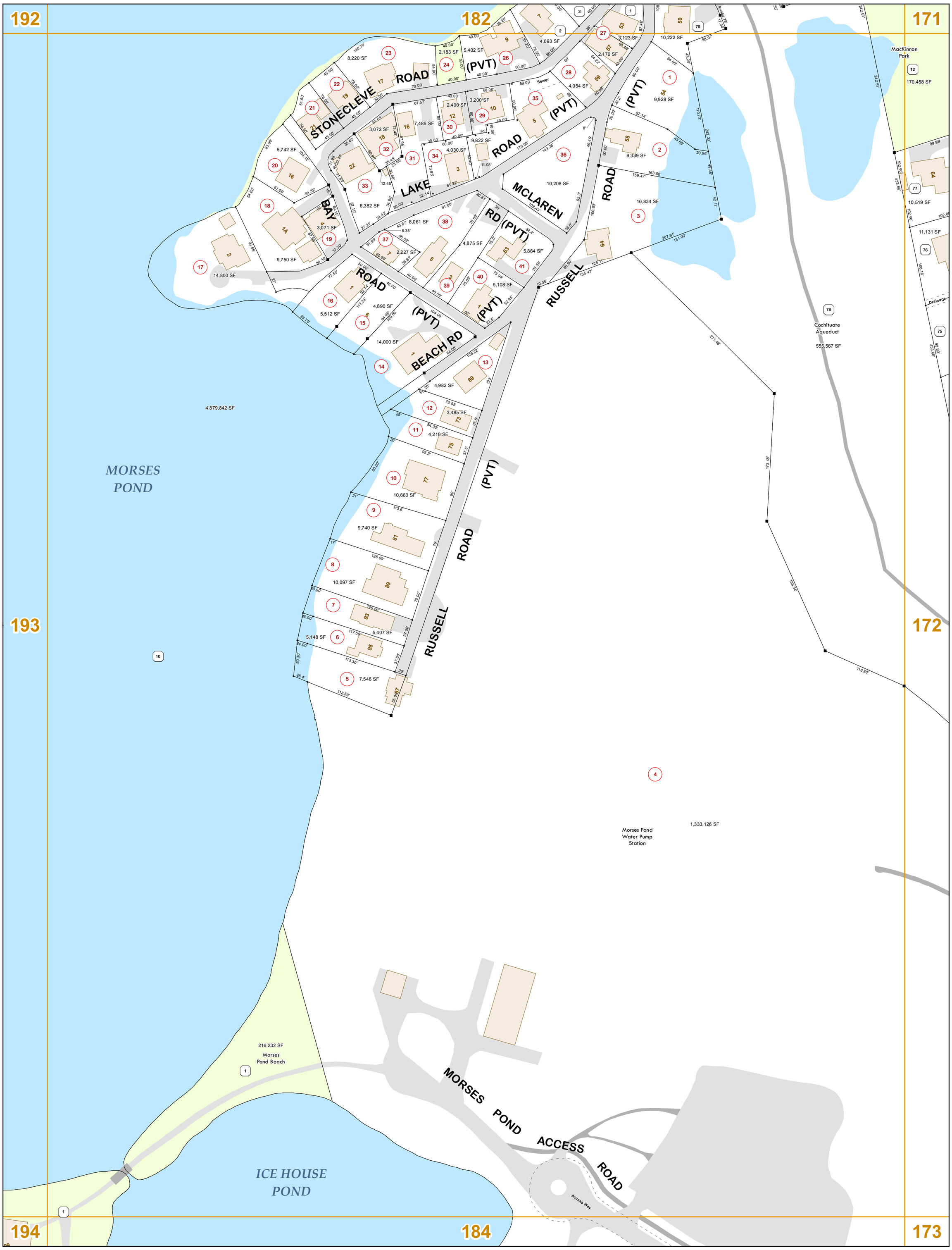

DISCLAIMER:
The information shown on this map is subject to constant change. The Town of Wellesley provides this information with the understanding that it is not guaranteed to be accurate or complete, and conclusions drawn from such information are the responsibility of the user. The Town of Wellesley expressly disclaims responsibility from damages or liability that may result from any errors, omissions, or inaccuracies.

Town of Wellesley
Massachusetts

1 inch = 80 feet
0 40 80 160 240 Feet
March 2020

Town Plan Sheet 183

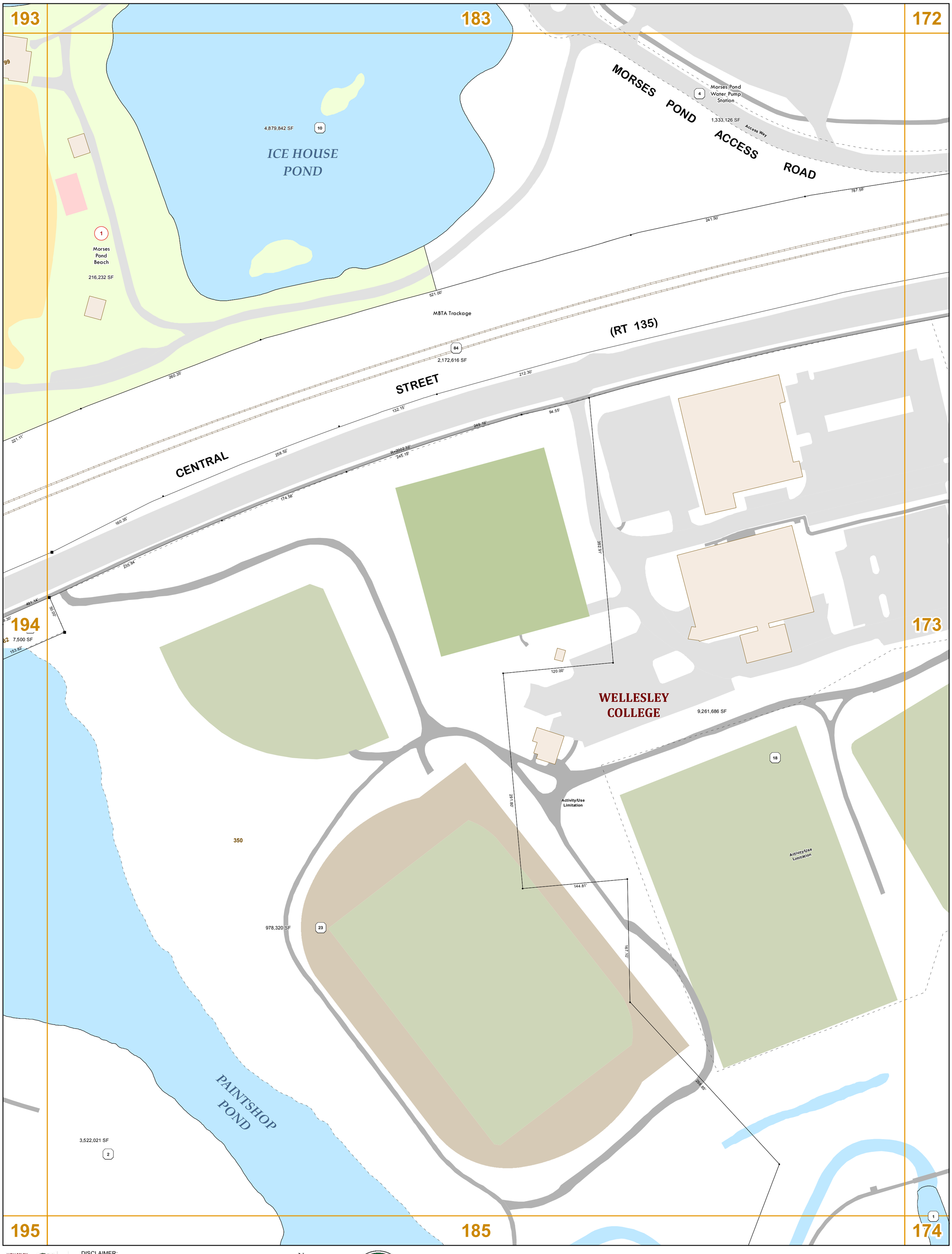

DISCLAIMER:
The information shown on this map is subject to constant change. The Town of Wellesley provides this information with the understanding that it is not guaranteed to be accurate or complete, and conclusions drawn from such information are the responsibility of the user. The Town of Wellesley expressly disclaims responsibility from damages or liability that may result from any errors, omissions, or inaccuracies.

Town of Wellesley
Massachusetts

1 inch = 80 feet

0 40 80 160 240 Feet

March 2020

Town Plan
Sheet 184

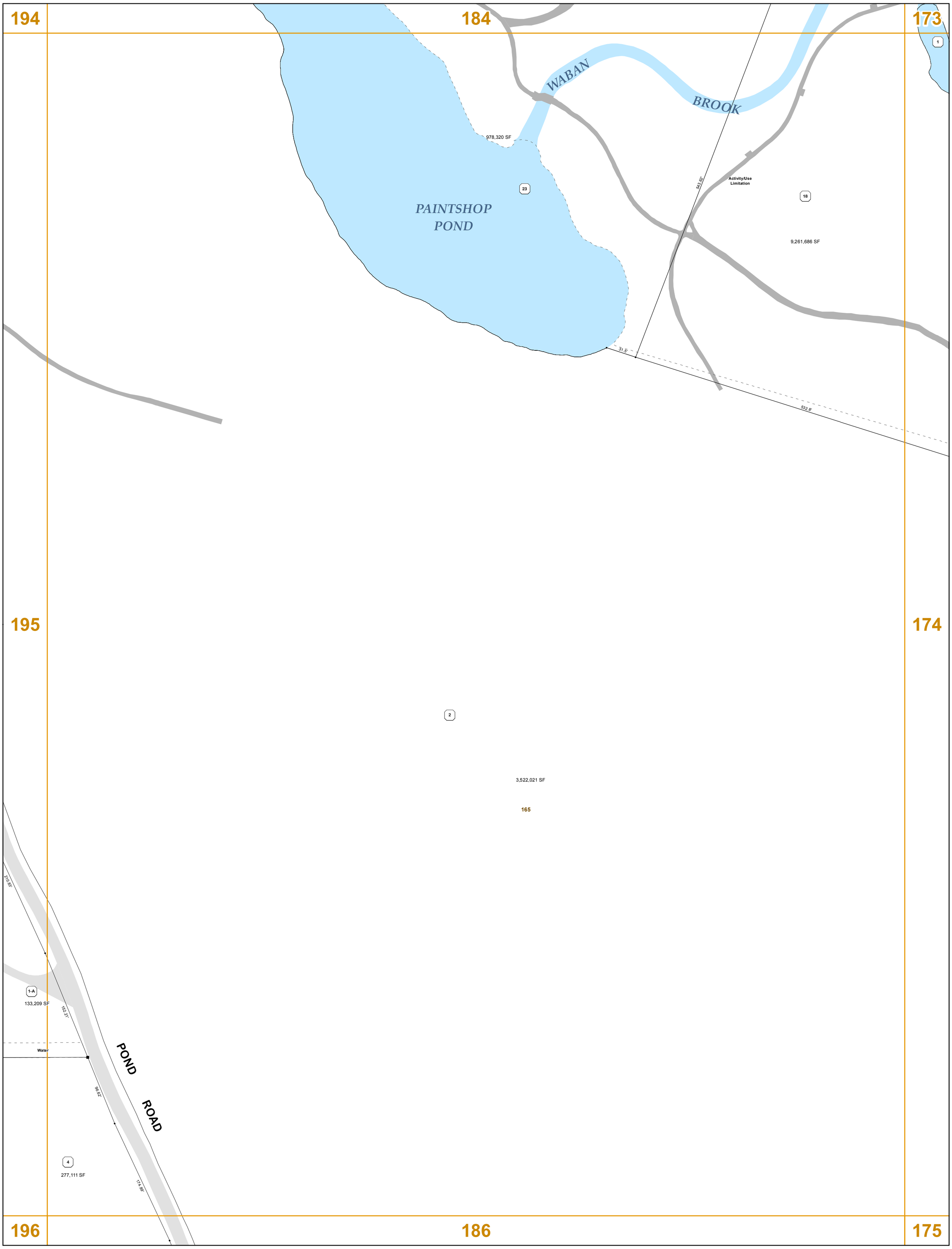

DISCLAIMER:
The information shown on this map is subject to constant change. The Town of Wellesley provides this information with the understanding that it is not guaranteed to be accurate or complete, and conclusions drawn from such information are the responsibility of the user. The Town of Wellesley expressly disclaims responsibility from damages or liability that may result from any errors, omissions, or inaccuracies.

Town of Wellesley
Massachusetts

1 inch = 80 feet

0 40 80 160 240 Feet

March 2020

Town Plan
Sheet 185

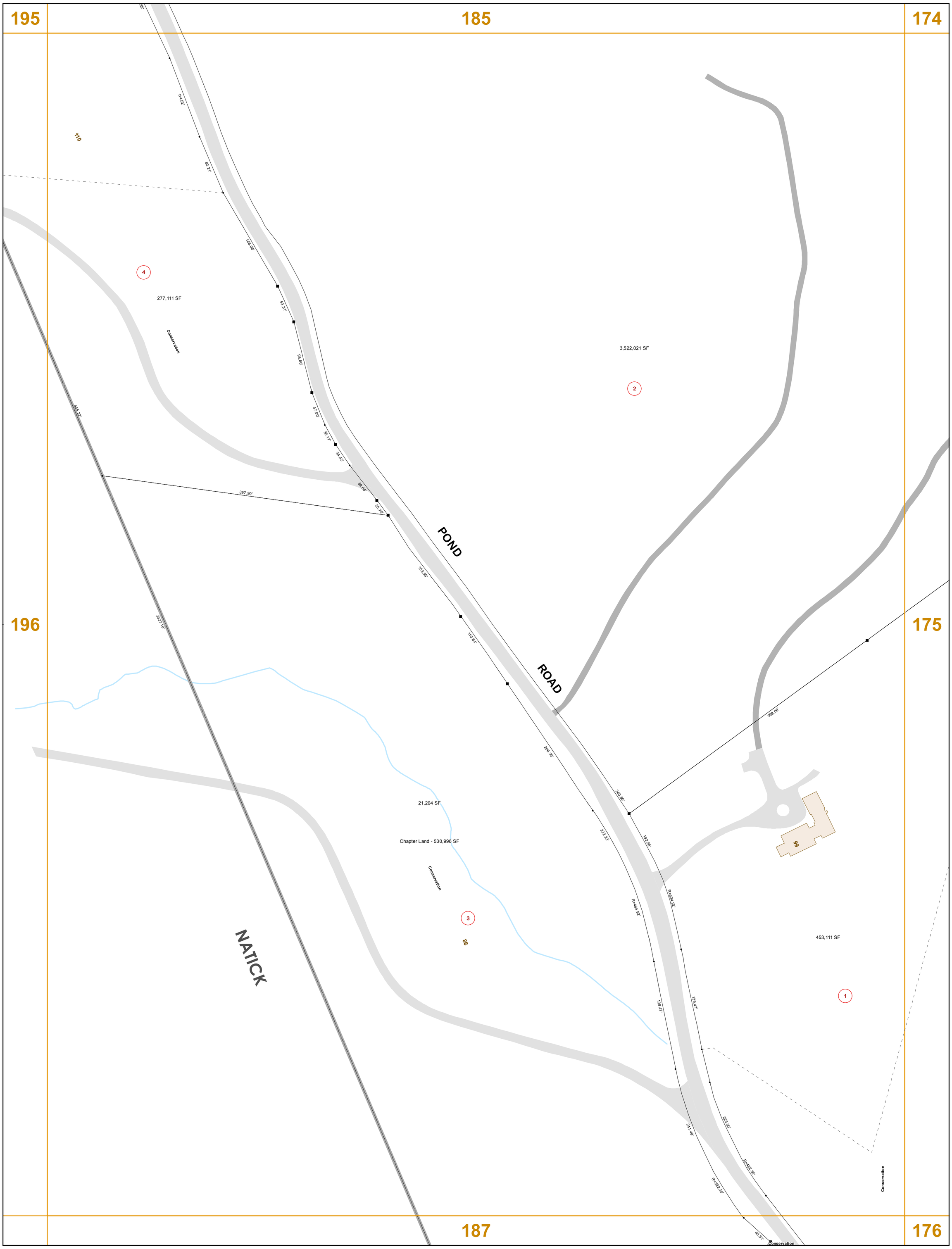

DISCLAIMER:
The information shown on this map is subject to constant change. The Town of Wellesley provides this information with the understanding that it is not guaranteed to be accurate or complete, and conclusions drawn from such information are the responsibility of the user. The Town of Wellesley expressly disclaims responsibility from damages or liability that may result from any errors, omissions, or inaccuracies.

N W E S

Town of Wellesley
Massachusetts

1 inch = 80 feet

0 40 80 160 240 Feet

March 2020

Town Plan
Sheet 186

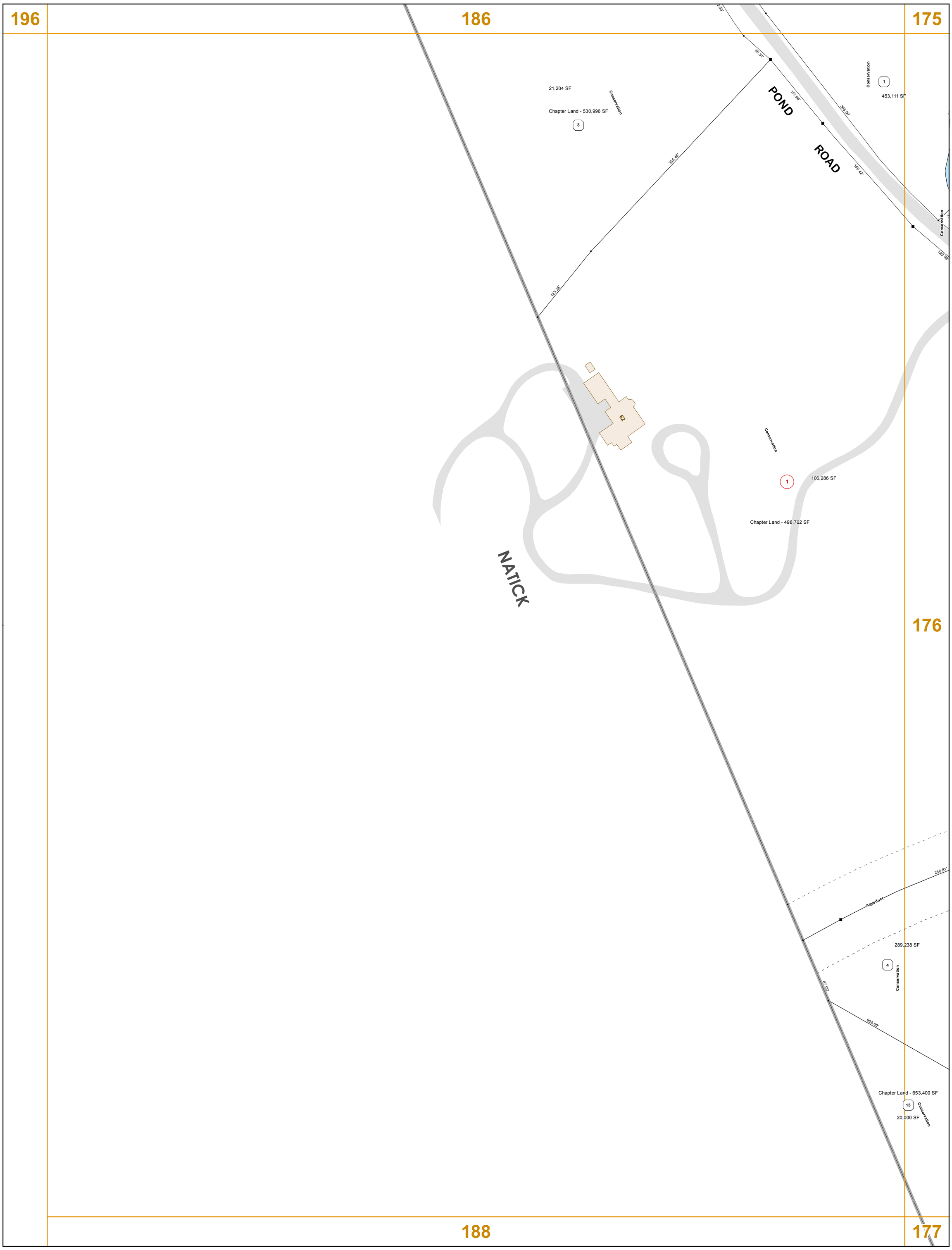

DISCLAIMER:
The information shown on this map is subject to constant change. The Town of Wellesley provides this information with the understanding that it is not guaranteed to be accurate or complete, and conclusions drawn from such information are the responsibility of the user. The Town of Wellesley expressly disclaims responsibility from damages or liability that may result from any errors, omissions, or inaccuracies.

N W E S

Town of Wellesley
Massachusetts

1 inch = 80 feet
0 40 80 160 240 Feet
March 2020

Town Plan Sheet 187



DISCLAIMER:
The information shown on this map is subject to constant change. The Town of Wellesley provides this information with the understanding that it is not guaranteed to be accurate or complete, and conclusions drawn from such information are the responsibility of the user. The Town of Wellesley expressly disclaims responsibility from damages or liability that may result from any errors, omissions, or inaccuracies.

N W E S

Town of Wellesley
Massachusetts

1 inch = 80 feet

0 40 80 160 240 Feet

March 2020

Town Plan Sheet 188

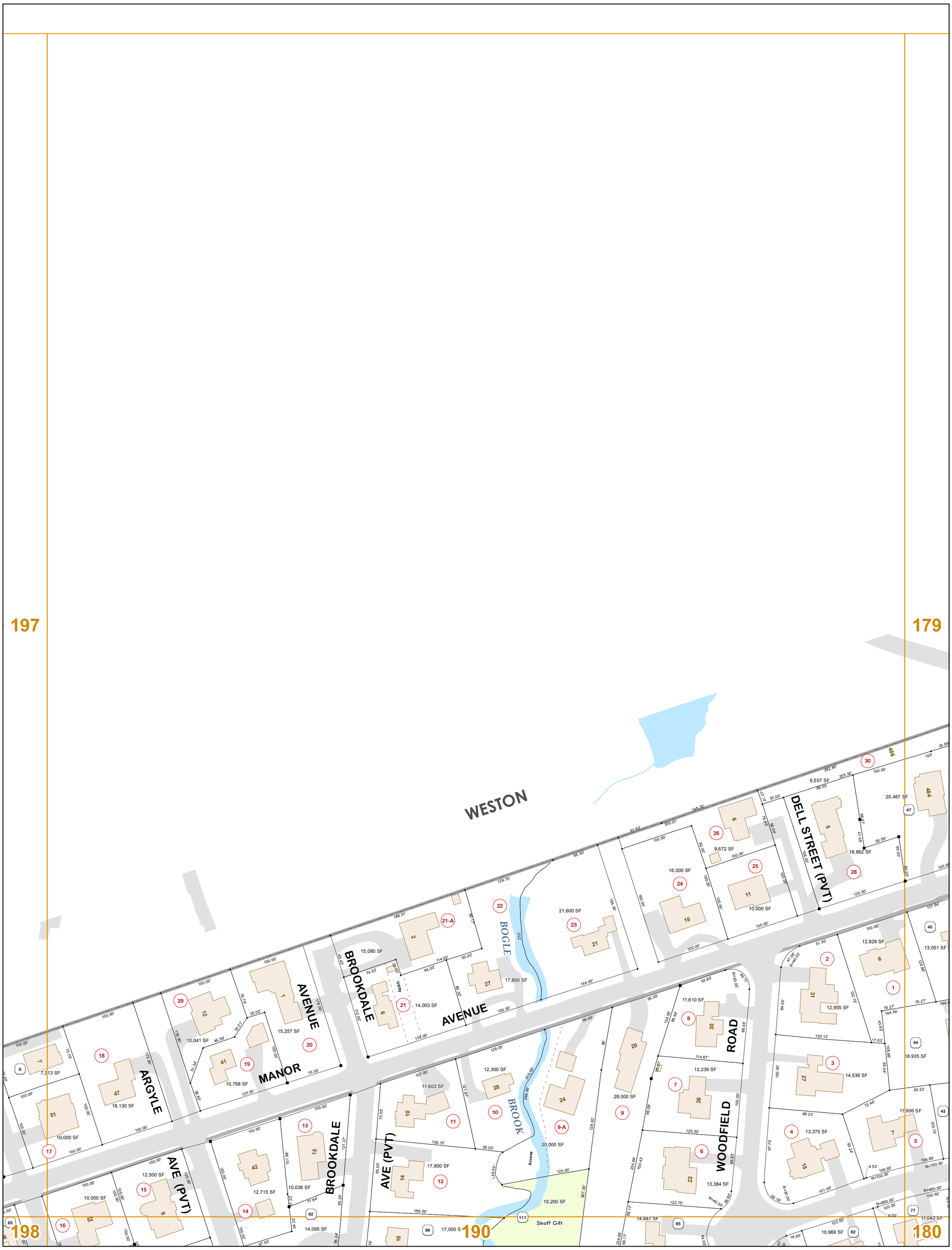

DISCLAIMER:
The information shown on this map is subject to constant change. The Town of Wellesley provides this information with the understanding that it is not guaranteed to be accurate or complete, and conclusions drawn from such information are the responsibility of the user. The Town of Wellesley expressly disclaims responsibility from damages or liability that may result from any errors, omissions, or inaccuracies.

N W E S

Town of Wellesley
Massachusetts

1 inch = 80 feet

0 40 80 160 240 Feet

March 2020

Town Plan Sheet 189

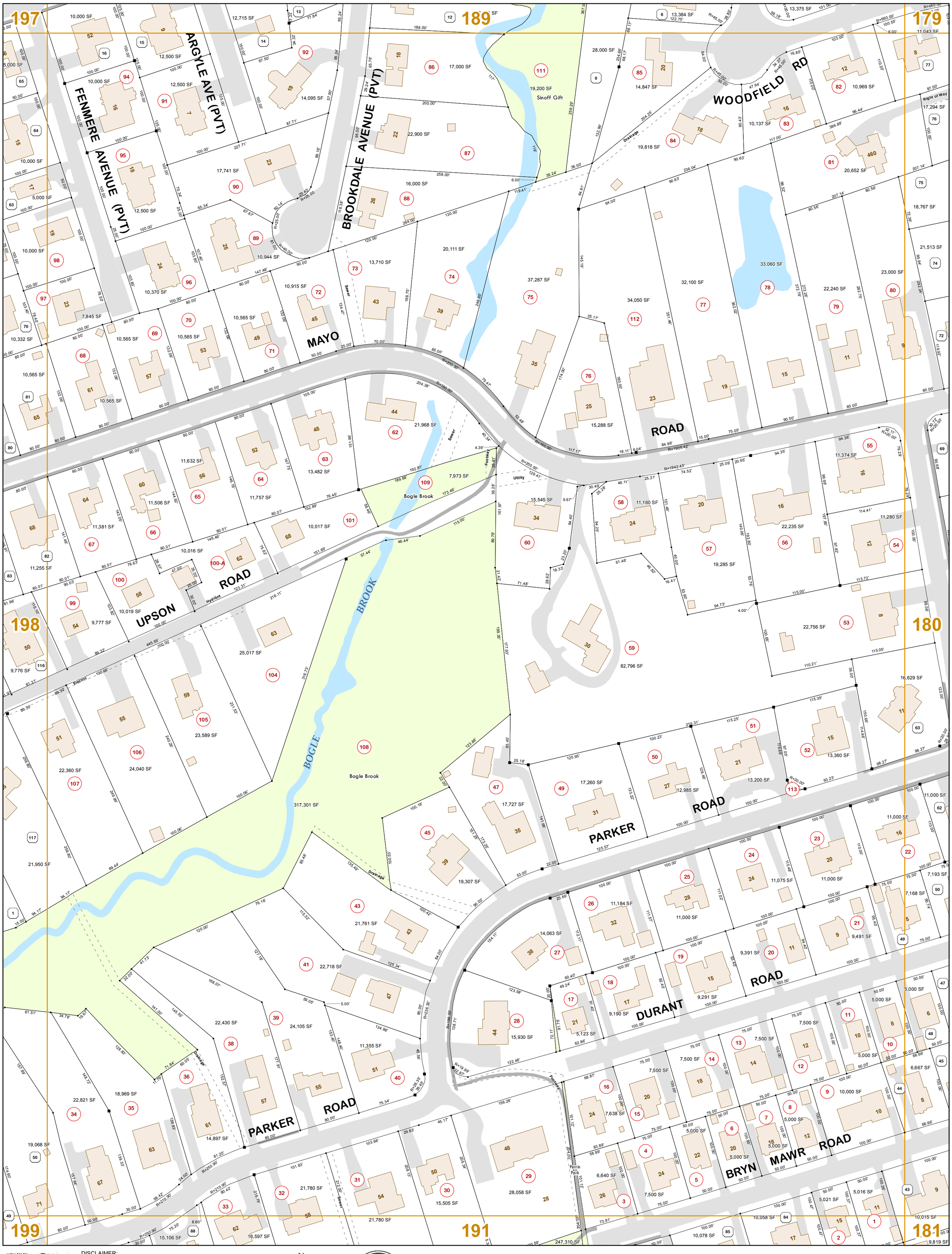

DISCLAIMER:
The information shown on this map is subject to constant change. The Town of Wellesley provides this information with the understanding that it is not guaranteed to be accurate or complete, and conclusions drawn from such information are the responsibility of the user. The Town of Wellesley expressly disclaims responsibility from damages or liability that may result from any errors, omissions, or inaccuracies.

Town of Wellesley
Massachusetts

1 inch = 80 feet
0 40 80 160 240 Feet
March 2020

Town Plan
Sheet 190

WELLESLEY GIS

DISCLAIMER:
The information shown on this map is subject to constant change. The Town of Wellesley provides this information with the understanding that it is not guaranteed to be accurate or complete, and conclusions drawn from such information are the responsibility of the user. The Town of Wellesley expressly disclaims responsibility from damages or liability that may result from any errors, omissions, or inaccuracies.

N W E S

Town of Wellesley
Massachusetts

1 inch = 80 feet

0 40 80 160 240 Feet

March 2020

Town Plan
Sheet 191

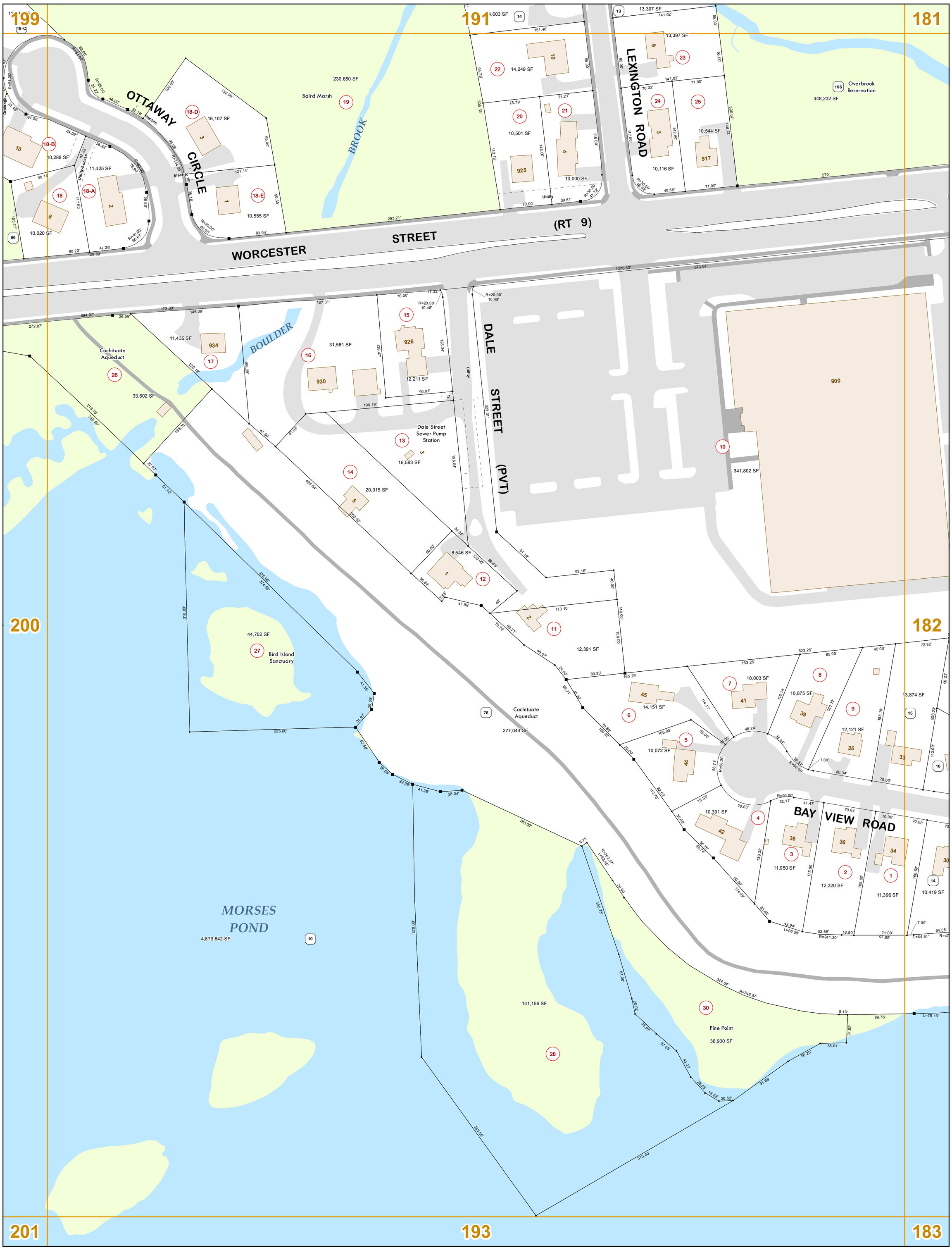

DISCLAIMER:
The information shown on this map is subject to constant change. The Town of Wellesley provides this information with the understanding that it is not guaranteed to be accurate or complete, and conclusions drawn from such information are the responsibility of the user. The Town of Wellesley expressly disclaims responsibility from damages or liability that may result from any errors, omissions, or inaccuracies.

N W E S

Town of Wellesley
Massachusetts

1 inch = 80 feet
0 40 80 160 240 Feet
March 2020

Town Plan
Sheet 192

DISCLAIMER:
The information shown on this map is subject to constant change. The Town of Wellesley provides this information with the understanding that it is not guaranteed to be accurate or complete, and conclusions drawn from such information are the responsibility of the user. The Town of Wellesley expressly disclaims responsibility from damages or liability that may result from any errors, omissions, or inaccuracies.

N W E S

Town of Wellesley
Massachusetts

1 inch = 80 feet

0 40 80 160 240 Feet

March 2020

Town Plan
Sheet 193

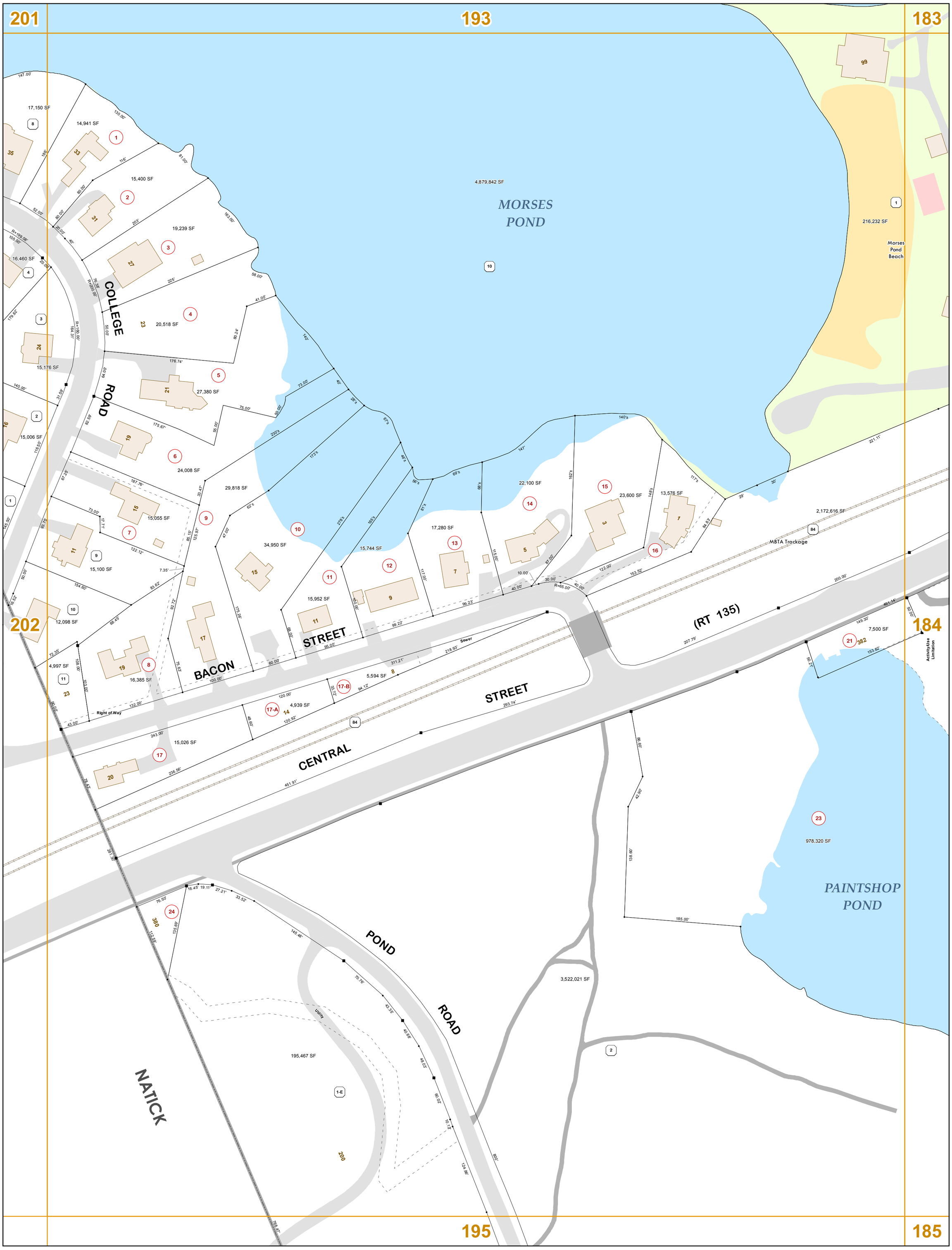

DISCLAIMER:
The information shown on this map is subject to constant change. The Town of Wellesley provides this information with the understanding that it is not guaranteed to be accurate or complete, and conclusions drawn from such information are the responsibility of the user. The Town of Wellesley expressly disclaims responsibility from damages or liability that may result from any errors, omissions, or inaccuracies.

N W E S

Town of Wellesley
Massachusetts

1 inch = 80 feet
0 40 80 160 240 Feet
March 2020

Town Plan Sheet 194

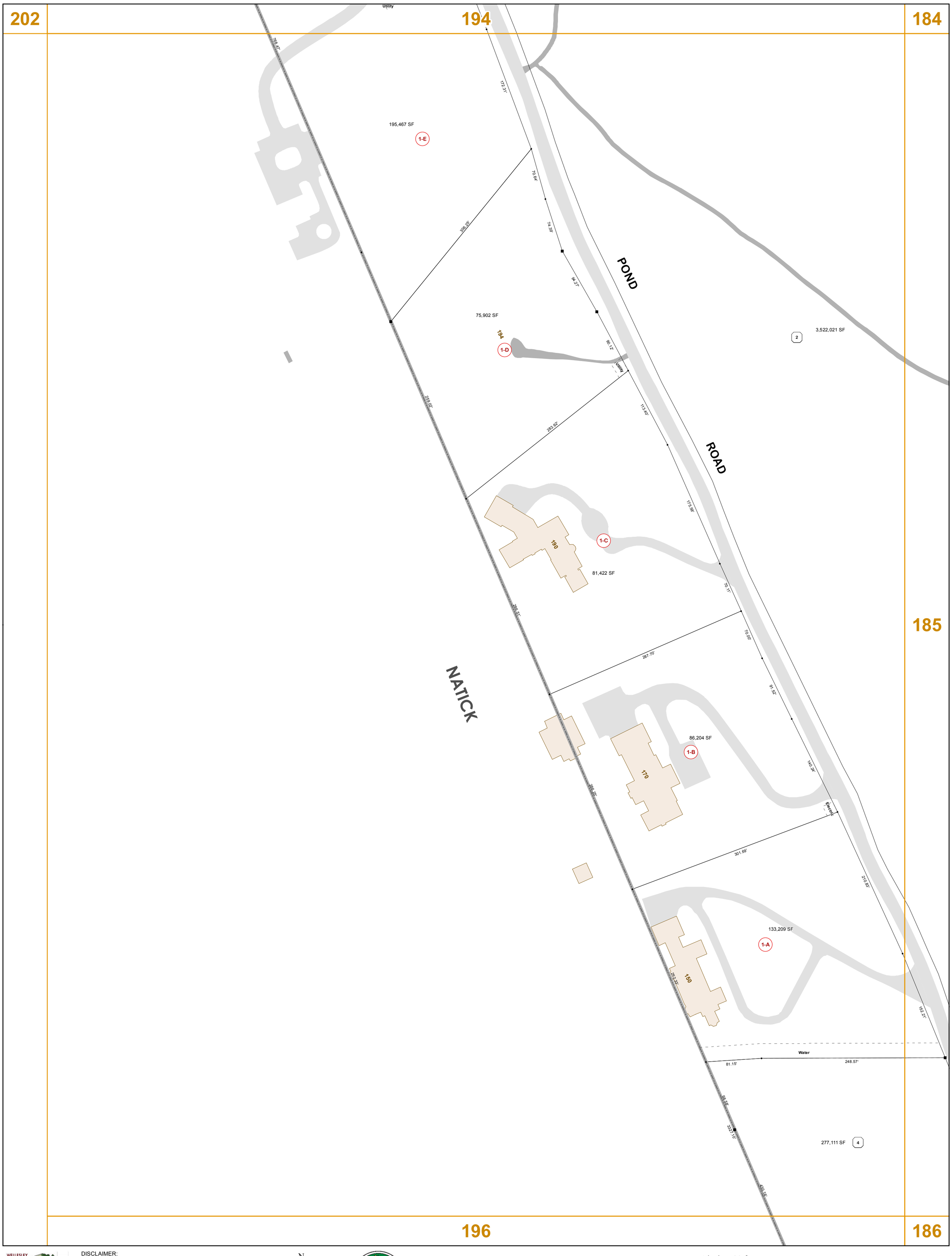

DISCLAIMER:
The information shown on this map is subject to constant change. The Town of Wellesley provides this information with the understanding that it is not guaranteed to be accurate or complete, and conclusions drawn from such information are the responsibility of the user. The Town of Wellesley expressly disclaims responsibility from damages or liability that may result from any errors, omissions, or inaccuracies.

N W E S

Town of Wellesley
Massachusetts

1 inch = 80 feet

0 40 80 160 240 Feet

March 2020

Town Plan
Sheet 195



DISCLAIMER:
The information shown on this map is subject to constant change. The Town of Wellesley provides this information with the understanding that it is not guaranteed to be accurate or complete, and conclusions drawn from such information are the responsibility of the user. The Town of Wellesley expressly disclaims responsibility from damages or liability that may result from any errors, omissions, or inaccuracies.

N W E S

Town of Wellesley
Massachusetts

1 inch = 80 feet

0 40 80 160 240 Feet

March 2020

Town Plan
Sheet 196



DISCLAIMER:
The information shown on this map is subject to constant change. The Town of Wellesley provides this information with the understanding that it is not guaranteed to be accurate or complete, and conclusions drawn from such information are the responsibility of the user. The Town of Wellesley expressly disclaims responsibility from damages or liability that may result from any errors, omissions, or inaccuracies.

Town of Wellesley
Massachusetts

1 inch = 80 feet

0 40 80 160 240 Feet

March 2020

Town Plan
Sheet 197

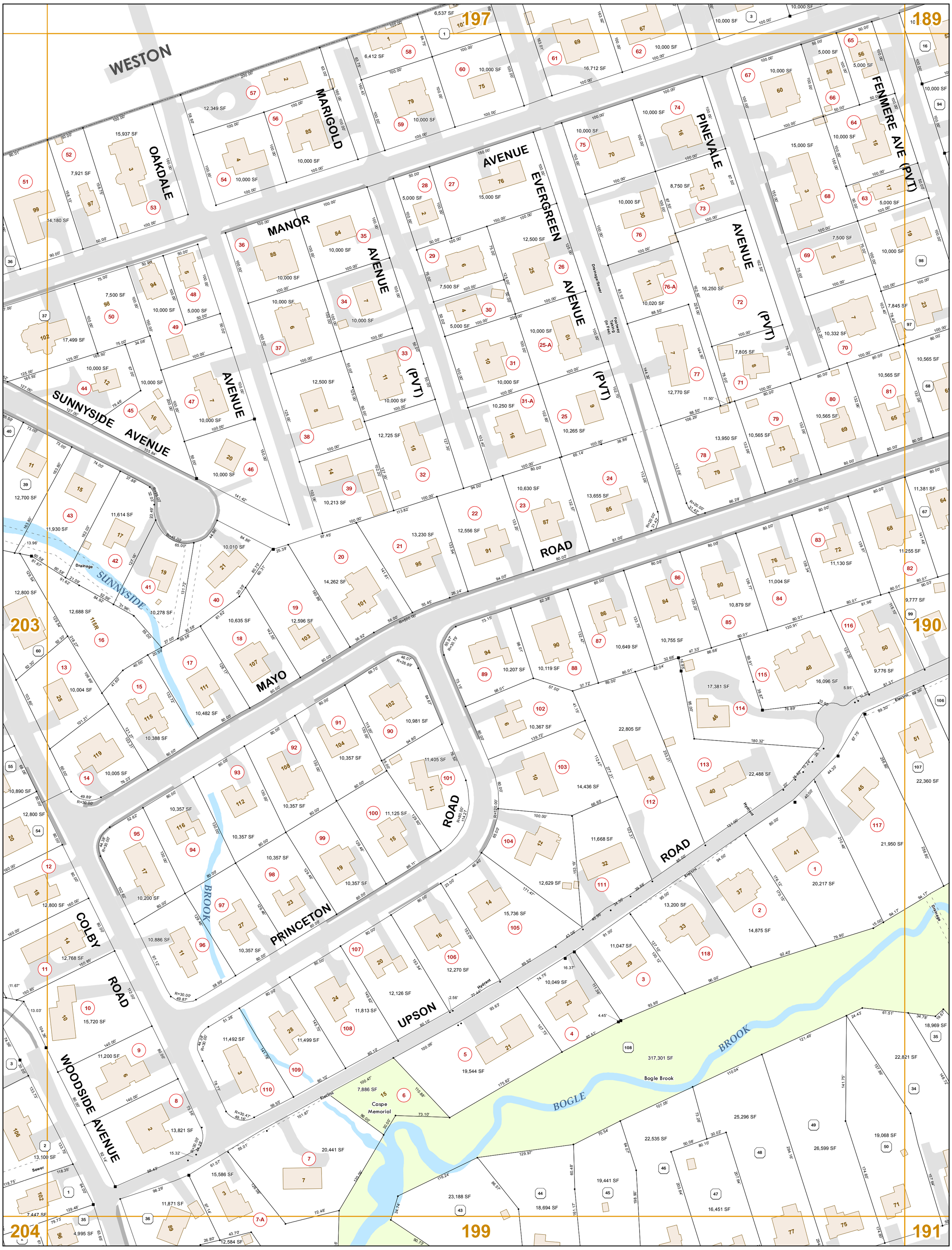

DISCLAIMER:
The information shown on this map is subject to constant change. The Town of Wellesley provides this information with the understanding that it is not guaranteed to be accurate or complete, and conclusions drawn from such information are the responsibility of the user. The Town of Wellesley expressly disclaims responsibility from damages or liability that may result from any errors, omissions, or inaccuracies.

Town of Wellesley
Massachusetts

1 inch = 80 feet

0 40 80 160 240 Feet

March 2020

Town Plan
Sheet 198

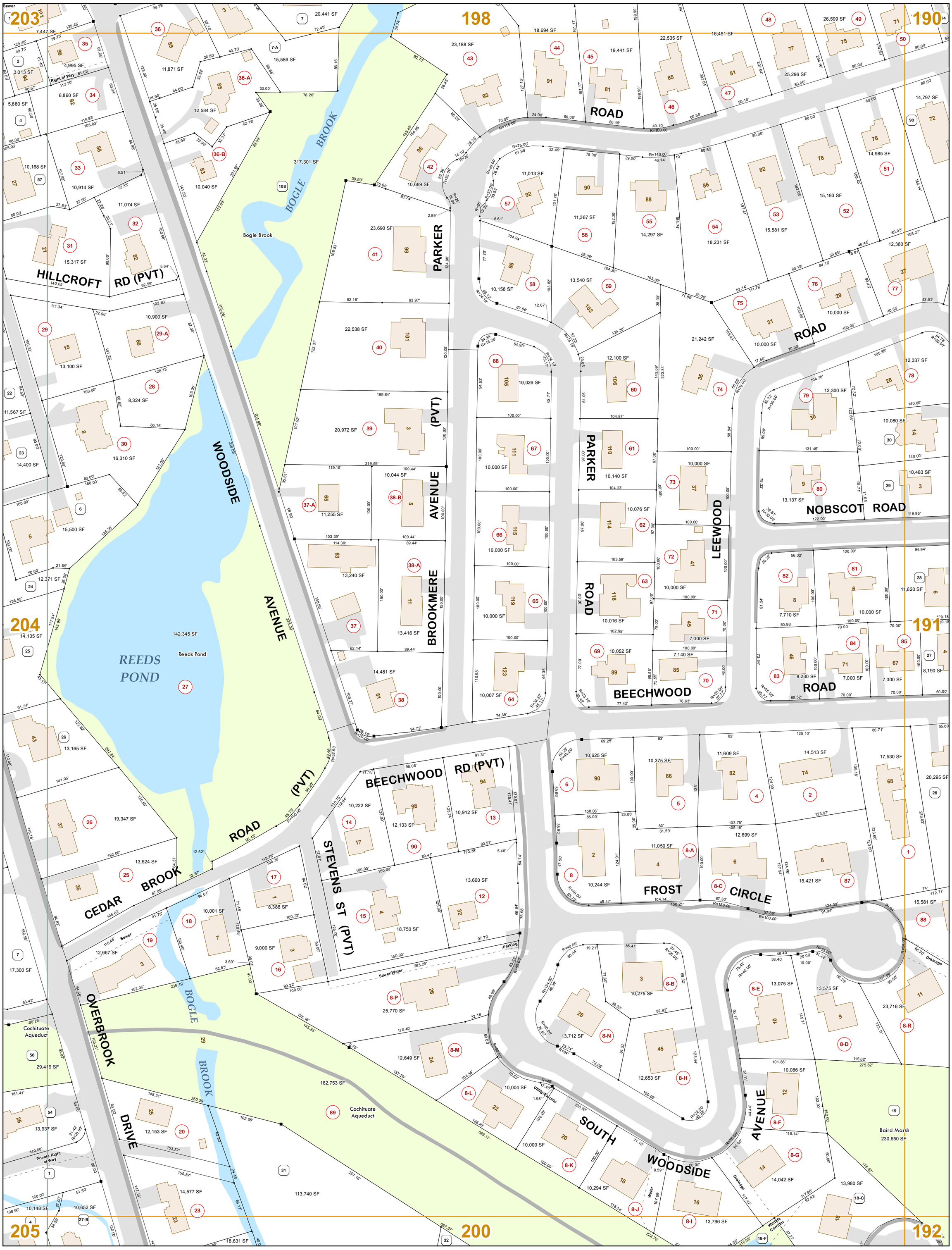

DISCLAIMER:
The information shown on this map is subject to constant change. The Town of Wellesley provides this information with the understanding that it is not guaranteed to be accurate or complete, and conclusions drawn from such information are the responsibility of the user. The Town of Wellesley expressly disclaims responsibility from damages or liability that may result from any errors, omissions, or inaccuracies.

Town of Wellesley
Massachusetts

1 inch = 80 feet

0 40 80 160 240 Feet

March 2020

Town Plan
Sheet 199

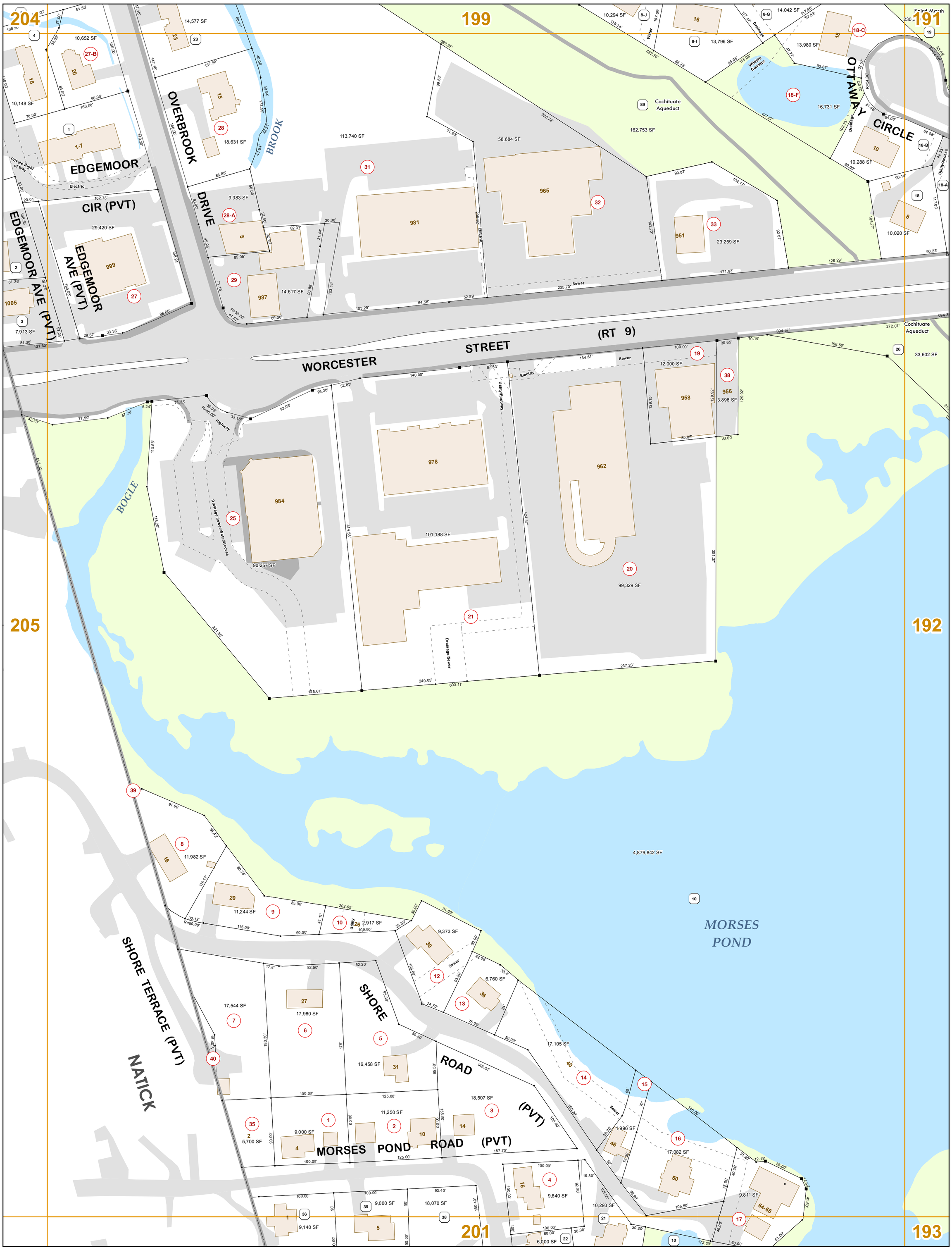

DISCLAIMER:
The information shown on this map is subject to constant change. The Town of Wellesley provides this information with the understanding that it is not guaranteed to be accurate or complete, and conclusions drawn from such information are the responsibility of the user. The Town of Wellesley expressly disclaims responsibility from damages or liability that may result from any errors, omissions, or inaccuracies.

Town of Wellesley
Massachusetts

1 inch = 80 feet

0 40 80 160 240 Feet

March 2020

Town Plan
Sheet 200

DISCLAIMER:
The information shown on this map is subject to constant change. The Town of Wellesley provides this information with the understanding that it is not guaranteed to be accurate or complete, and conclusions drawn from such information are the responsibility of the user. The Town of Wellesley expressly disclaims responsibility from damages or liability that may result from any errors, omissions, or inaccuracies.

Town of Wellesley
Massachusetts

1 inch = 80 feet
0 40 80 160 240 Feet
March 2020

Town Plan Sheet 201

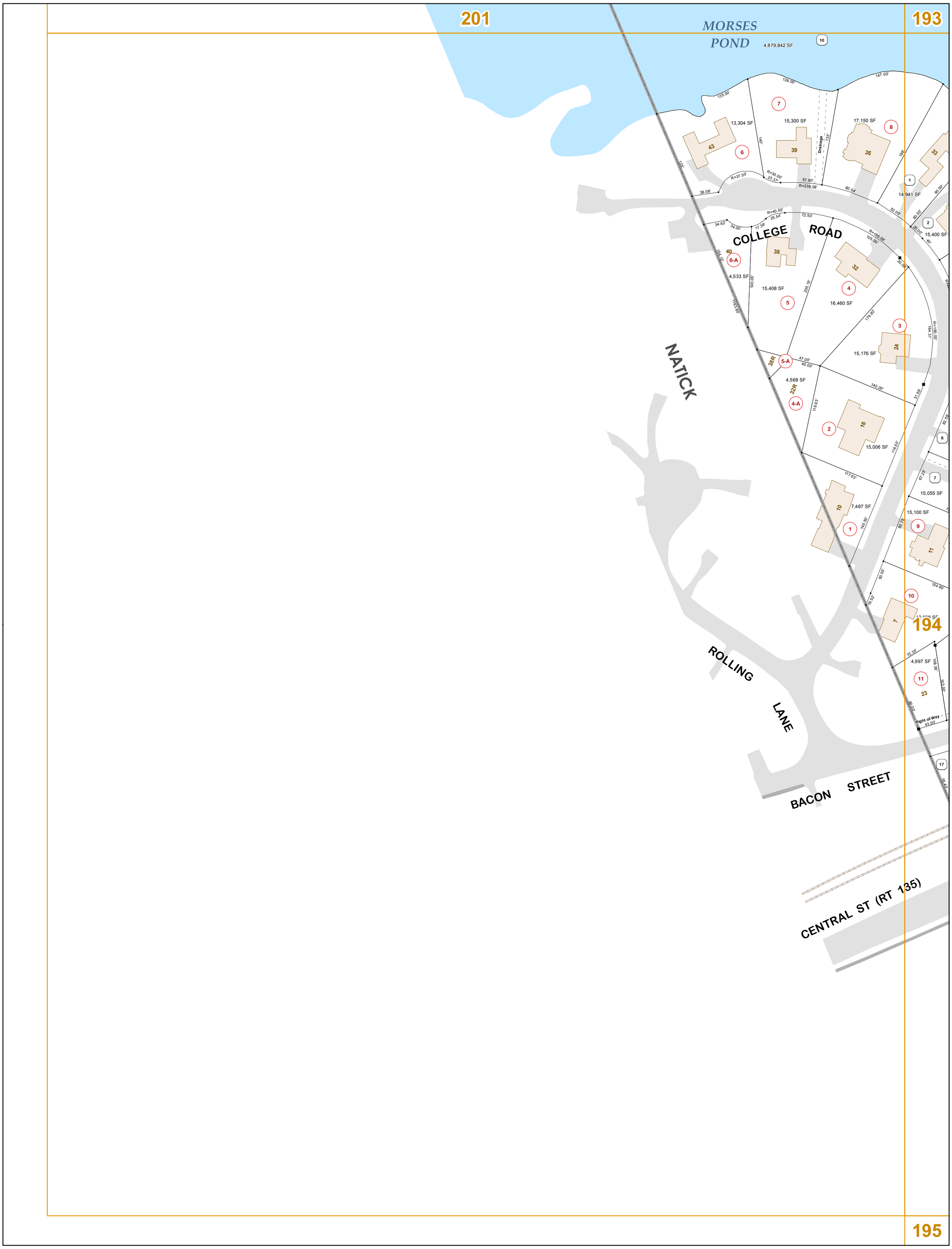

DISCLAIMER:
The information shown on this map is subject to constant change. The Town of Wellesley provides this information with the understanding that it is not guaranteed to be accurate or complete, and conclusions drawn from such information are the responsibility of the user. The Town of Wellesley expressly disclaims responsibility from damages or liability that may result from any errors, omissions, or inaccuracies.

Town of Wellesley
Massachusetts

1 inch = 80 feet

0 40 80 160 240 Feet

March 2020

Town Plan Sheet 202

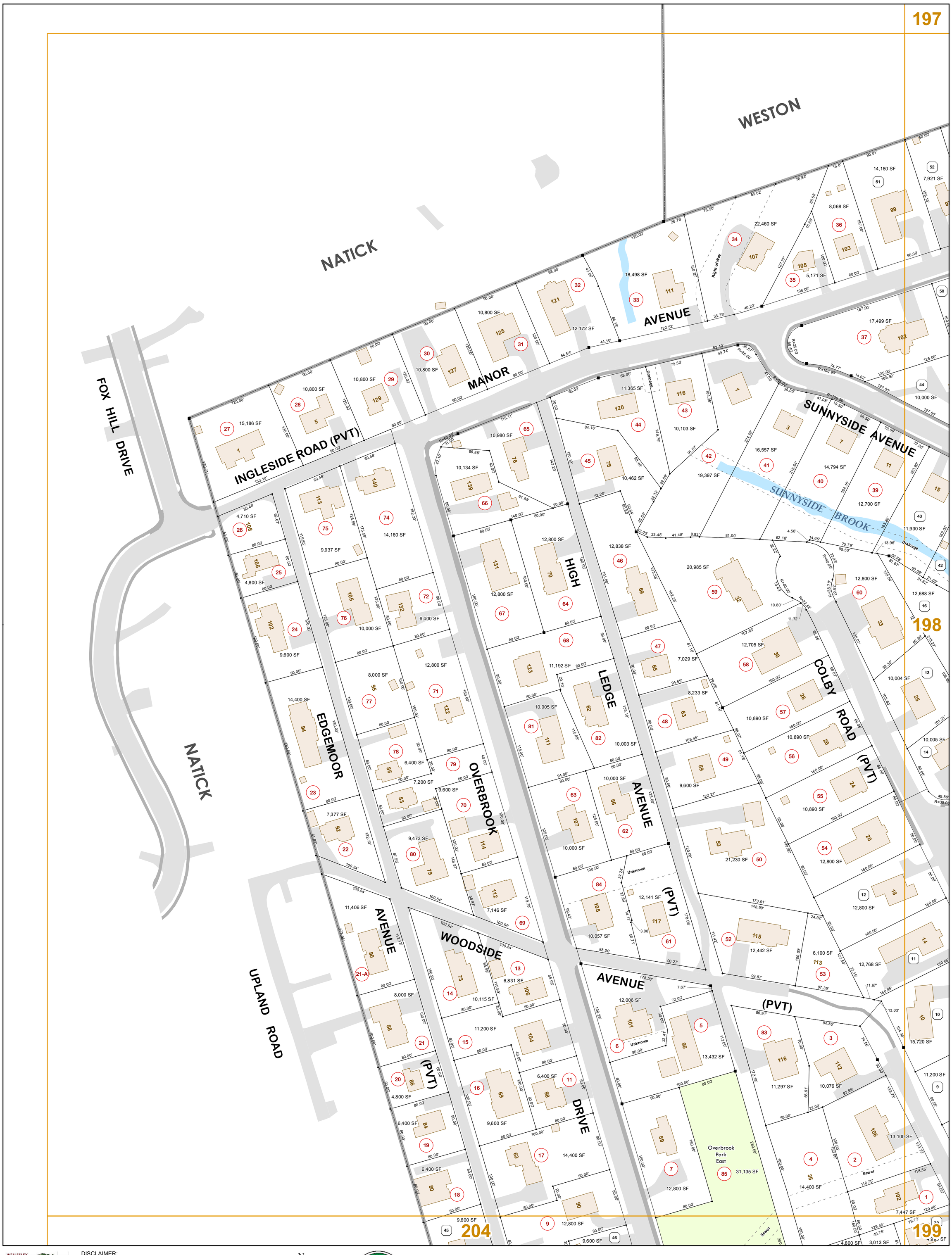

WELLESLEY GIS

DISCLAIMER:
The information shown on this map is subject to constant change. The Town of Wellesley provides this information with the understanding that it is not guaranteed to be accurate or complete, and conclusions drawn from such information are the responsibility of the user. The Town of Wellesley expressly disclaims responsibility from damages or liability that may result from any errors, omissions, or inaccuracies.

N W E S

Town of Wellesley
Massachusetts

1 inch = 80 feet

0 40 80 160 240 Feet

March 2020

Town Plan
Sheet 203

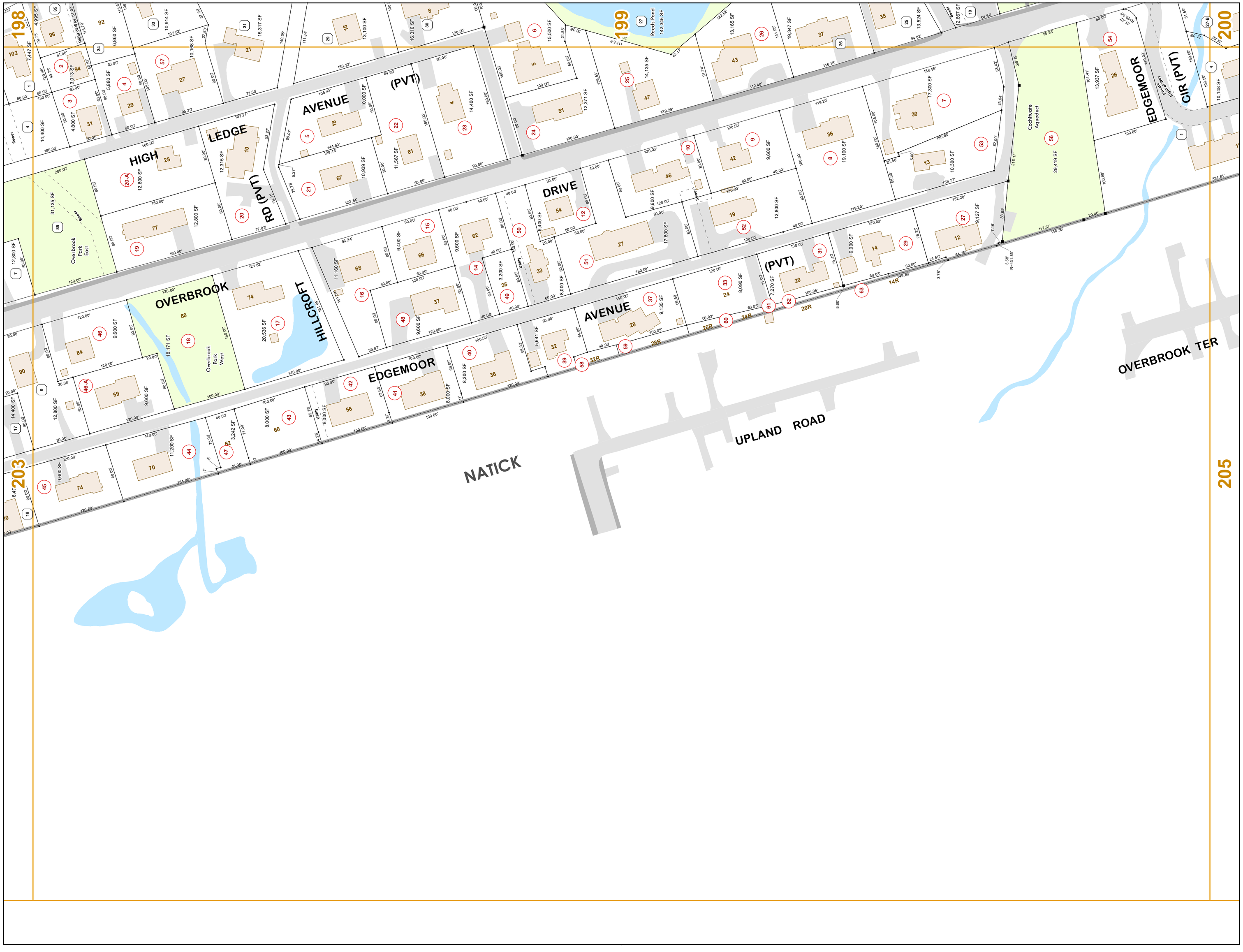

DISCLAIMER:
The information shown on this map is subject to constant change.
The Town of Wellesley provides this information with the understanding that it is not guaranteed to be accurate or complete, and conclusions drawn from such information are the responsibility of the user. The Town of Wellesley expressly disclaims responsibility from damages or liability that may result from any errors, omissions, or inaccuracies.

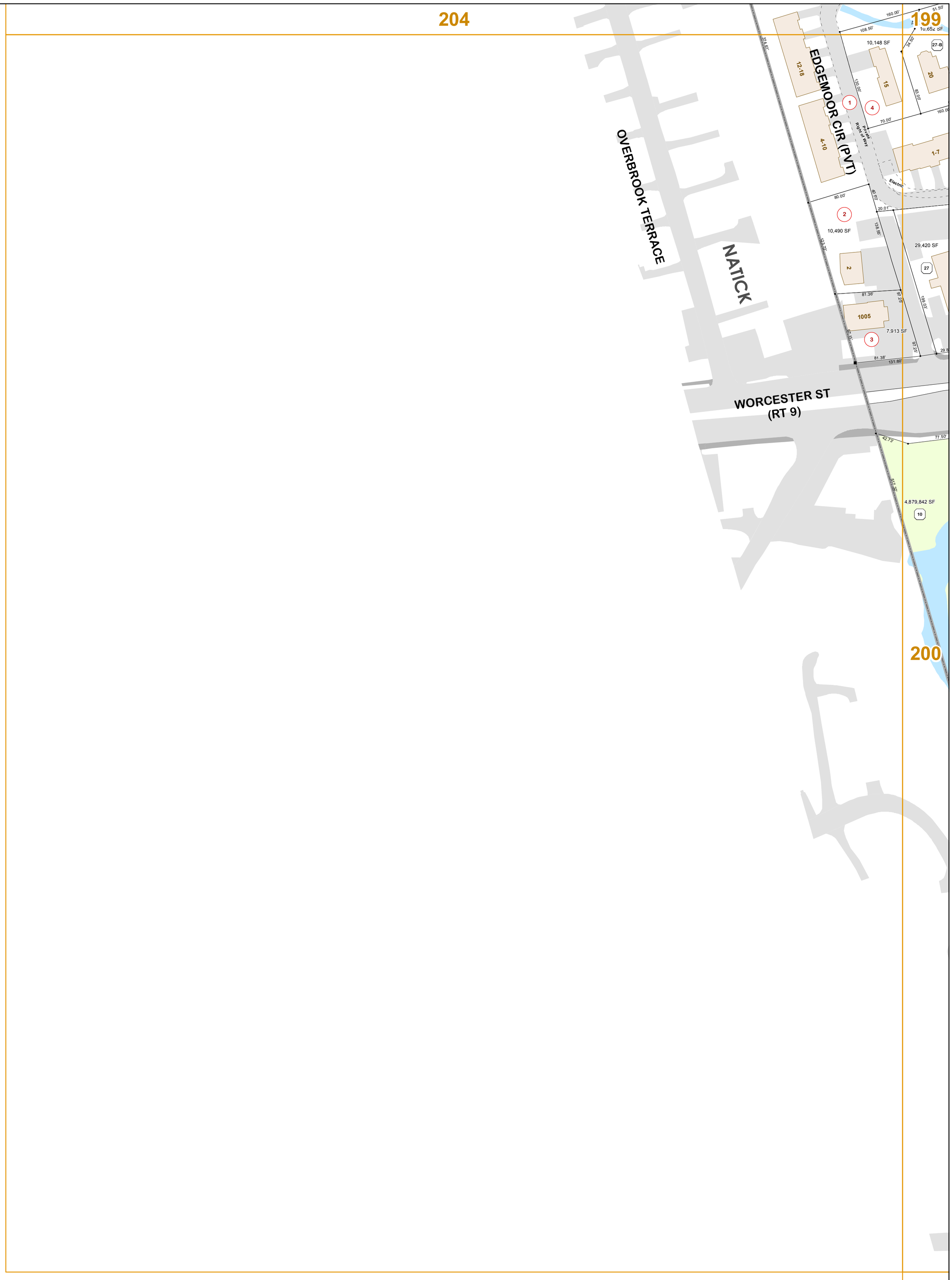

DISCLAIMER:
The information shown on this map is subject to constant change. The Town of Wellesley provides this information with the understanding that it is not guaranteed to be accurate or complete, and conclusions drawn from such information are the responsibility of the user. The Town of Wellesley expressly disclaims responsibility from damages or liability that may result from any errors, omissions, or inaccuracies.

N W E S

Town of Wellesley
Massachusetts

1 inch = 80 feet

0 40 80 160 240 Feet

March 2020

Town Plan
Sheet 205